

Bringing our road, bus and bike network together

Project map
October 2021

Victoria's Big Build – transforming road and rail travel

North East Link is part of more than \$18 billion being invested into major road and rail projects in Melbourne's north and north east.

These projects will work together to reduce congestion, cut travel times and provide more trains more often.

North East Link, Suburban Rail Loop, Hurstbridge Line Duplication and the Metro Tunnel will transform travel, making getting to work, school and health services quicker and easier.

bigbuild.vic.gov.au



Authorised and published by the Victorian Government, 1 Treasury Place, Melbourne

 To see more, visit northeastlink.vic.gov.au/design

Contact us

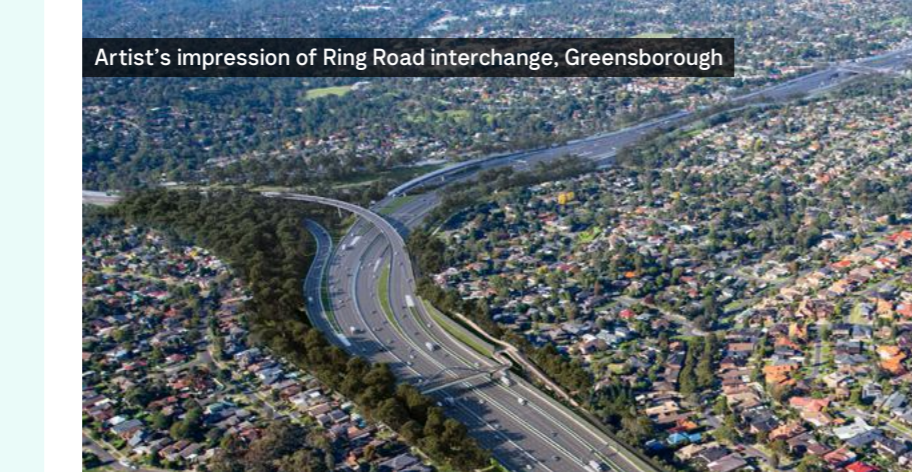
community@northeastlink.vic.gov.au
1800 105 105
NELP GPO Box 2392, Melbourne VIC 3001
Hub 17 Watsonia Rd, Watsonia VIC 3087

Follow us on social media @nelpvic



 For languages other than English, please call 03 9209 0147


Please contact us if you would like this information in an accessible format.
If you need assistance because of a hearing or speech impairment, please visit relayservice.gov.au



Artist's impression of Ring Road interchange, Greensborough



Artist's impression of green bridges at Elder Street and Watsonia Road to brand new, multi-level Watsonia Station parking, Watsonia




Artist's impression of northern tunnel ventilation structure, Yallambie




Artist's impression of Eastern Freeway noise walls, Bulleen



Artist's impression of Yarra Link green bridge, Bulleen



Artist's impression of new cultural precinct wetlands, Bulleen



Artist's impression of Borlase Reserve parklands and Greensborough Road boulevard, Yallambie



Artist's impression of Lower Plenty Road interchange ramps, Yallambie



Artist's impression of Eastern Freeway upgrades, Box Hill North

The biggest ever investment in Melbourne's north east

Victoria's longest road tunnels will fix the missing link in Melbourne's freeway network. We'll also complete the Ring Road in Greensborough, overhaul the Eastern Freeway, build Melbourne's first dedicated busway and the North East Trail.

RING ROAD COMPLETION



2 green bridges
At Elder Street and Watsonia Road – green gateways to Watsonia Station and Shopping Centre and Greensborough Road

EASTERN FREEWAY UPGRADES



45+km
Of new and upgraded lanes where they're needed most

NORTH EAST LINK TUNNELS



6.5km tunnel
With parklands, wetlands and new-look Greensborough Road above. An extra 1.9km to be built using tunnel boring machines

NORTH EAST TRAIL



34+km
Of new and upgraded walking and cycling paths in 16 suburbs

EASTERN EXPRESS BUSWAY



11km of dedicated bus lanes
Express, bus-only lanes from Doncaster towards the city

3 North East Link interchanges
Connecting North East Link to Lower Plenty Road, Manningham Road and the Eastern Freeway

3 new parklands and wetlands
In Yallambie, Bulleen and Balwyn North

2km green boulevard
Greensborough Road rebuilt as a tree-lined boulevard in Rosanna, Yallambie and Macleod

2 hectare green bridge
Linking Koonung Creek Trail to Yarra River parklands in Bulleen

40 new and upgraded crossings
Bridges, underpasses and green bridges for safer, easier local trips and 4km bicycle superhighway from Burke Road across the Yarra River in Kew

8 main trails linked
In Melbourne's north and east, forming 100km of continuous trail around Melbourne

3 public transport connections
Watsonia Station, Bulleen Park & Ride and Doncaster Park & Ride

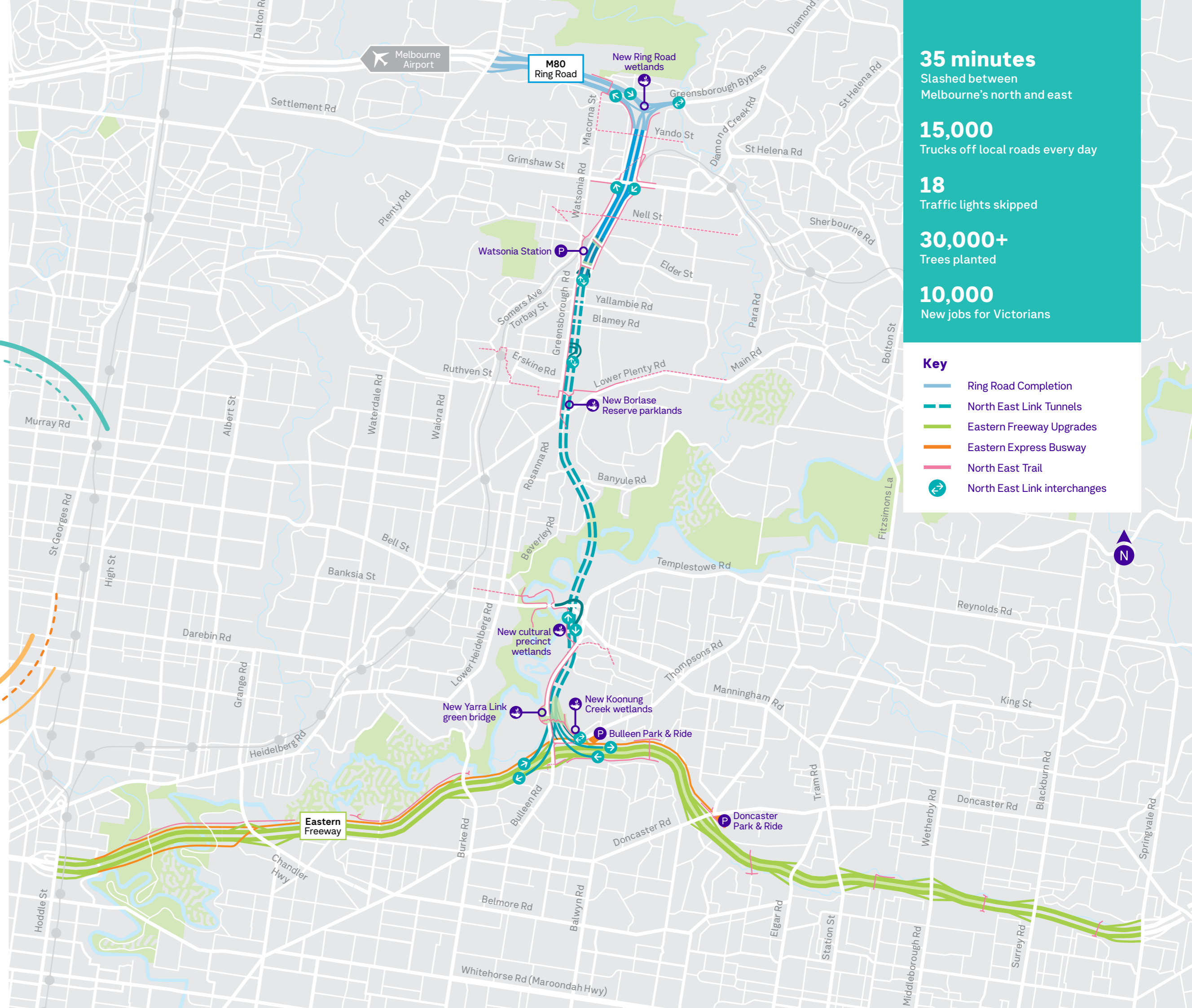
20+ local places made easier to walk or ride to
Schools, shopping precincts, community clubs, sports fields and parklands

100km an hour travel speeds

30% faster trips
For commuters in the peak

2 park and rides
At Bulleen and Doncaster – doubling the number of commuter parking spaces

6 million+ trips a year
With a bus on average every minute in the peak



35 minutes
Slashed between Melbourne's north and east

15,000
Trucks off local roads every day

18
Traffic lights skipped

30,000+
Trees planted

10,000
New jobs for Victorians

Key

- Ring Road Completion
- North East Link Tunnels
- Eastern Freeway Upgrades
- Eastern Express Busway
- North East Trail
- North East Link interchanges