

Yan Yean Pipe Track

Walking and cycling path

LEGEND

- PUBLIC PARKS
- SCHOOLS
- SHOPS
- COMMUNITY FACILITIES
- PLACES OF WORSHIP
-  FUTURE PROPOSED TRAIL LIGHTING
-  REST AREAS
-  FUTURE PROPOSED PLAYGROUND UPGRADES
-  PEDESTRIAN CROSSINGS
-  PARK IMPROVEMENTS & WAYFINDING SIGNS
-  FUTURE PROPOSED BICYCLE REPAIR STATIONS
- LOCAL ROADS
-  PROPOSED TRAIL
-  PROPOSED PATHS
-  FUTURE PROPOSED TRAILS
-  EXISTING TRAILS
-  EXISTING PATHS



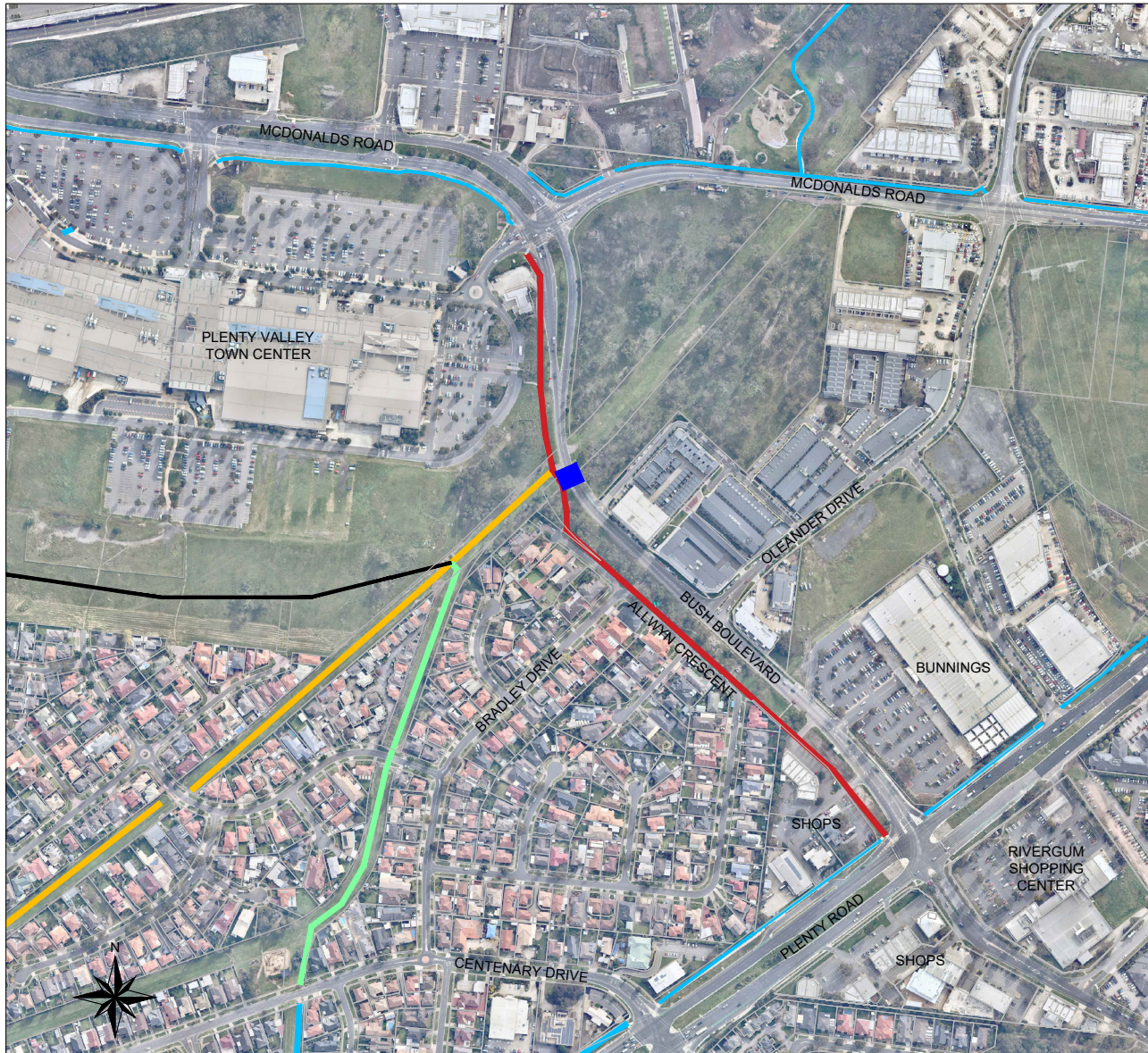
Yan Yean Pipe Track







Walking and cycling path, examples of features



Bush Boulevard

Walking and cycling path



-  BUSH BOULEVARD SHARED PATH (3m WIDTH)
-  EXISTING SHARED PATHS
-  YAN YEAN PIPE TRAIL STAGE 5 - CENTENARY DRIVE TO BUSH BOULEVARD (FUTURE YEAR)
-  IVANHOE PIPE TRACK SHARED PATH (FUTURE YEAR)
-  PROPOSED FUTURE SHARED PATH (OTHER PROJECT)
-  PROPOSED PEDESTRIAN OPERATED TRAFFIC SIGNALS