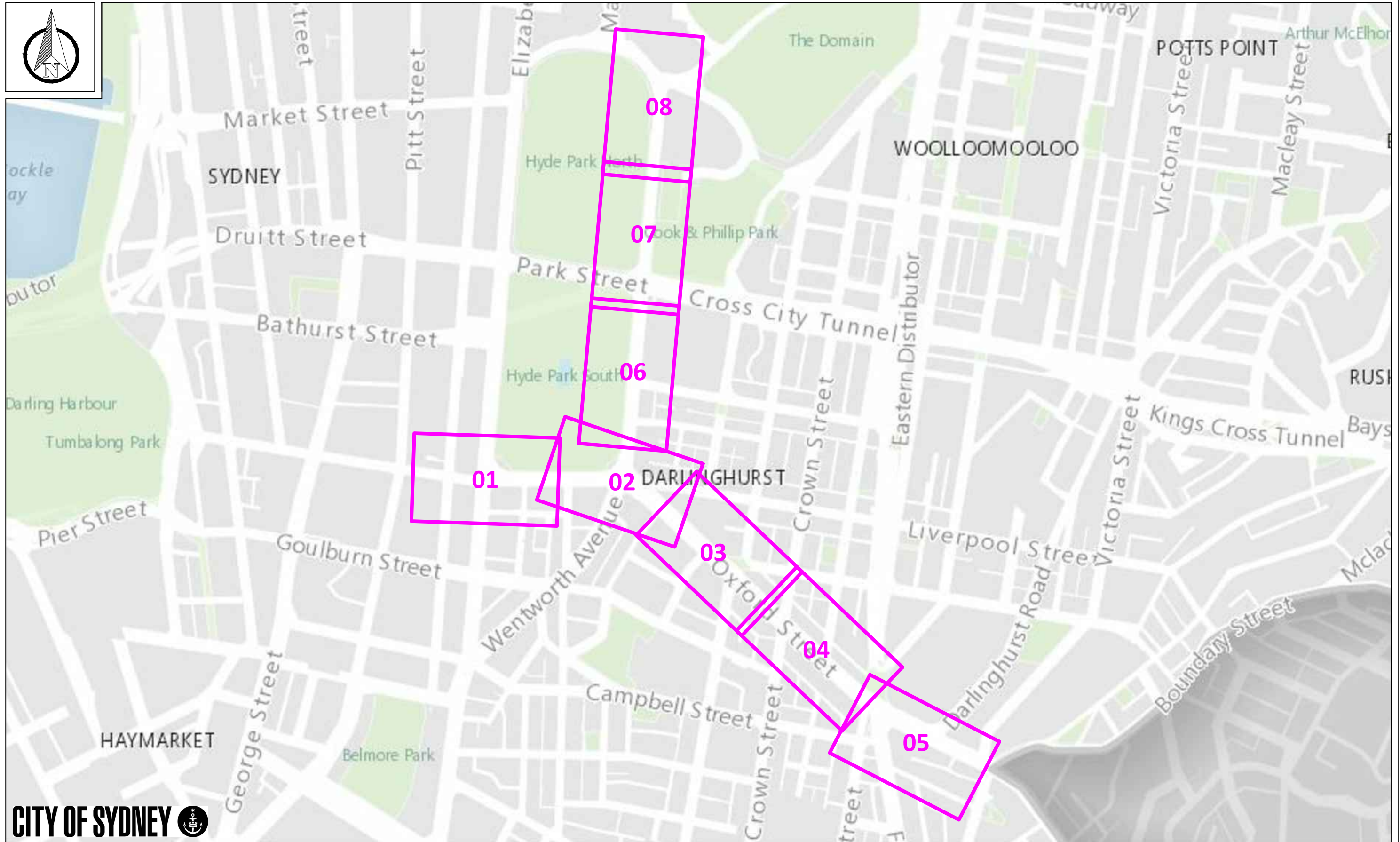



Liverpool Street, College Street, Oxford Street Cycleway Location Map



Liverpool Street Cycleway

Location 01: City Centre - Hyde Park

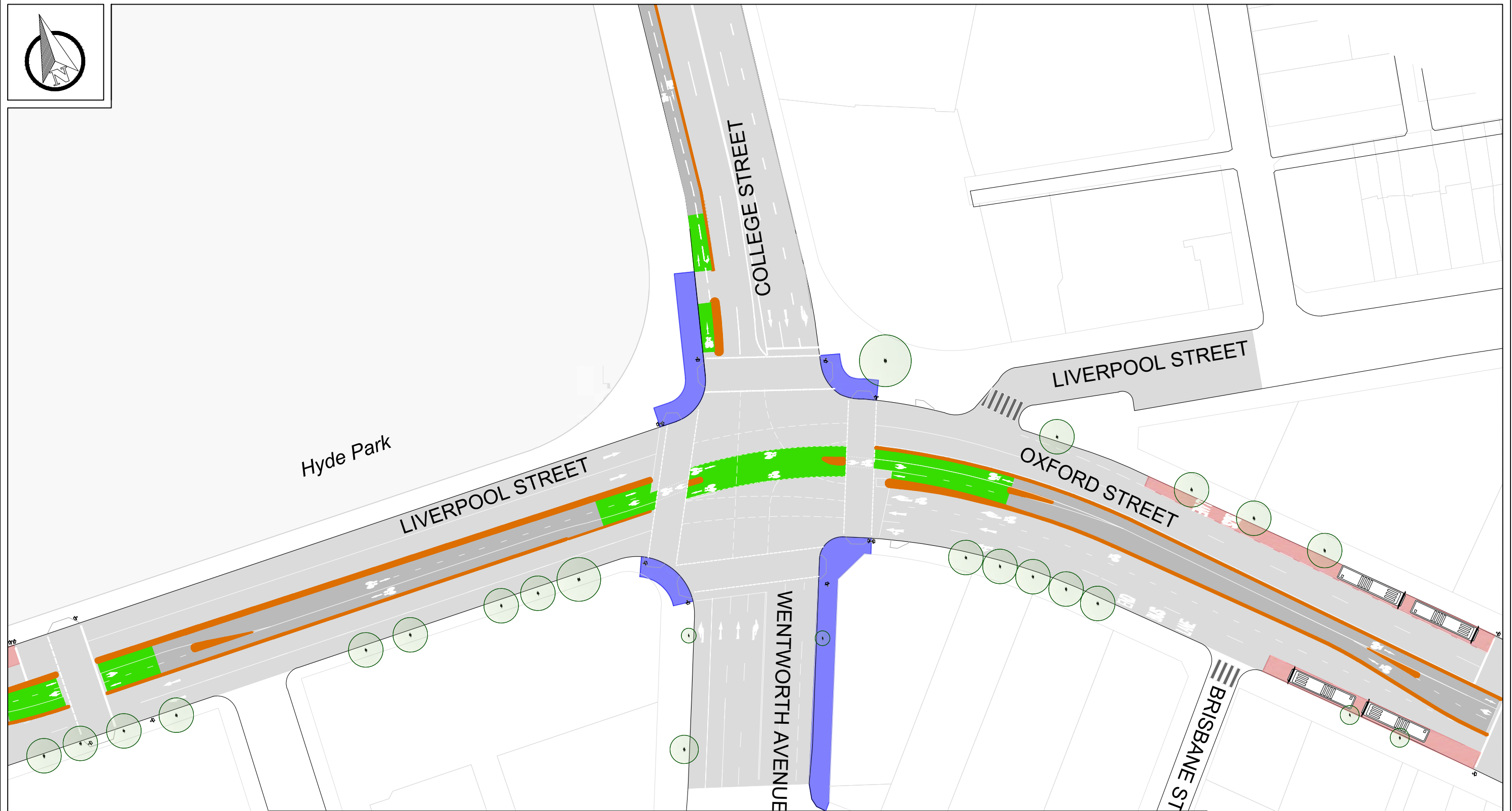
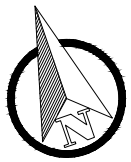


KEY

Existing kerb & gutter	Existing tree	Bus Stop	Car parking/loading zone	Existing Bus Lane	Existing cycleway
Proposed cycleway	Proposed cycleway at intersections	Proposed medians / separators	Proposed / existing shared path	Recommended access to / from cycleway	

Liverpool Street, Oxford Street and College Street Cycleway

Location 02: Liverpool St / Oxford St / College St / Wentworth Ave Intersection

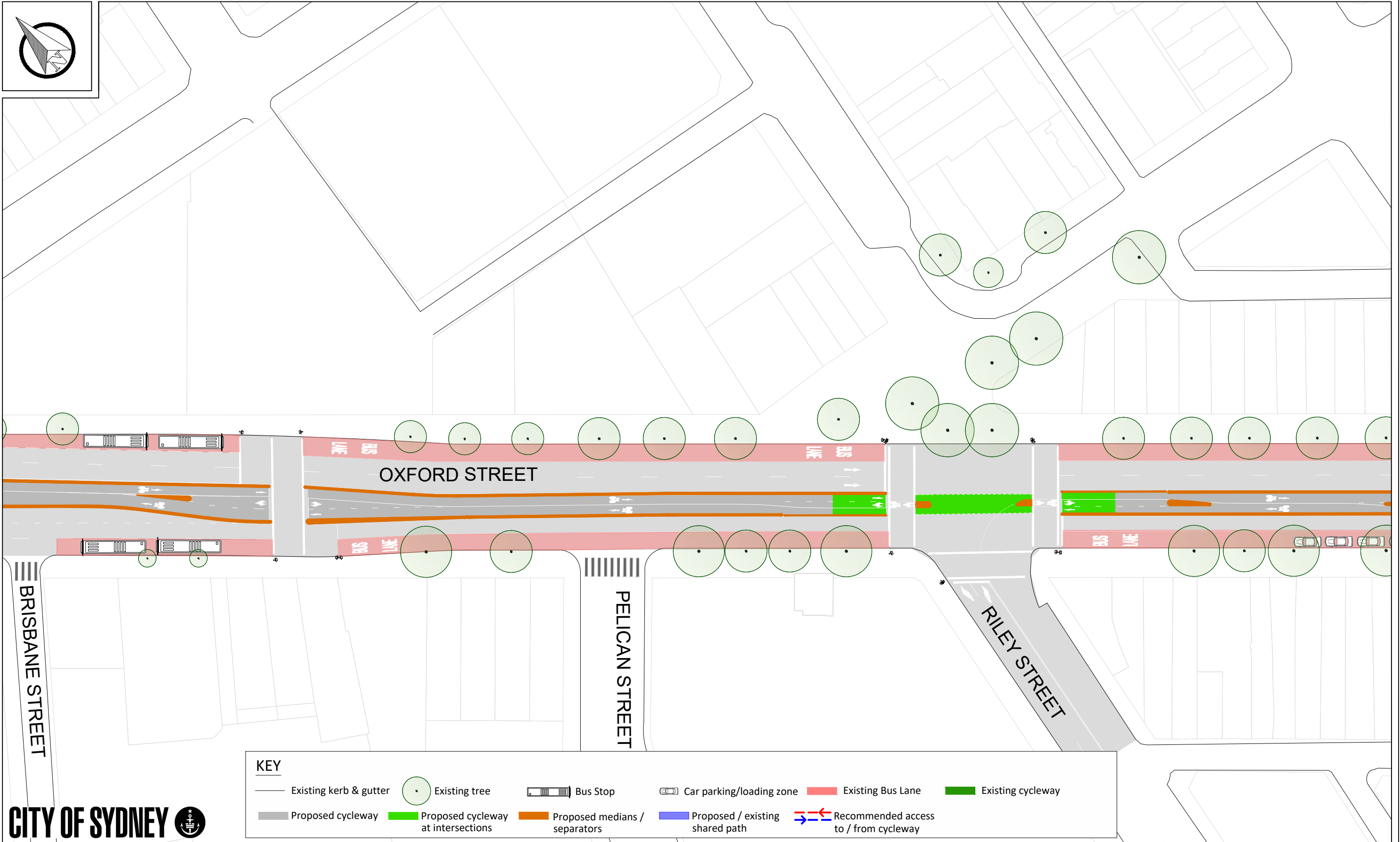


KEY

Existing kerb & gutter	Existing tree	Bus Stop	Car parking/loading zone	Existing Bus Lane	Existing cycleway
Proposed cycleway	Proposed cycleway at intersections	Proposed medians / separators	Proposed / existing shared path	Recommended access to / from cycleway	

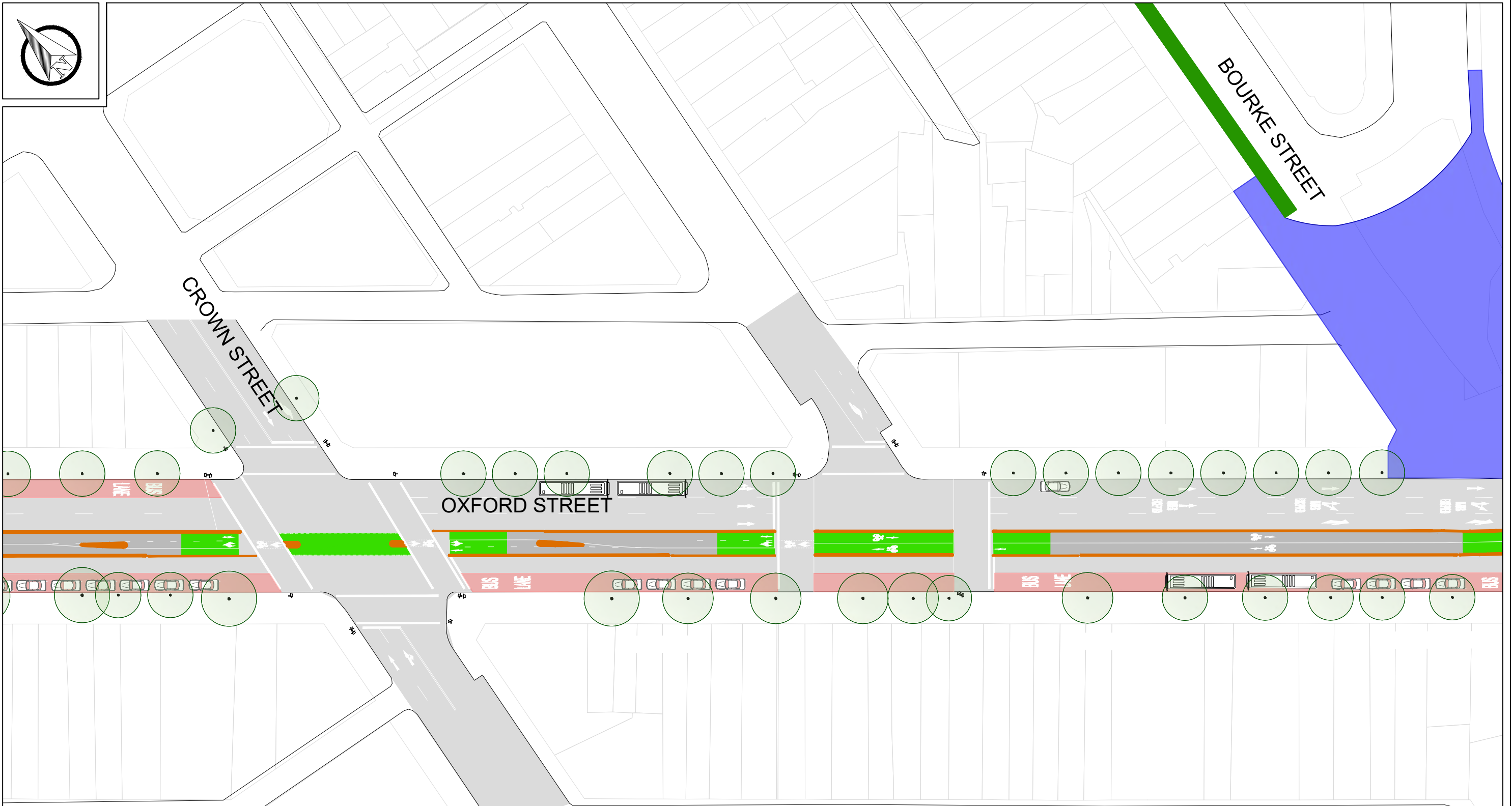
Oxford Street Cycleway

Location 03: College Street - Riley Street



Oxford Street Cycleway

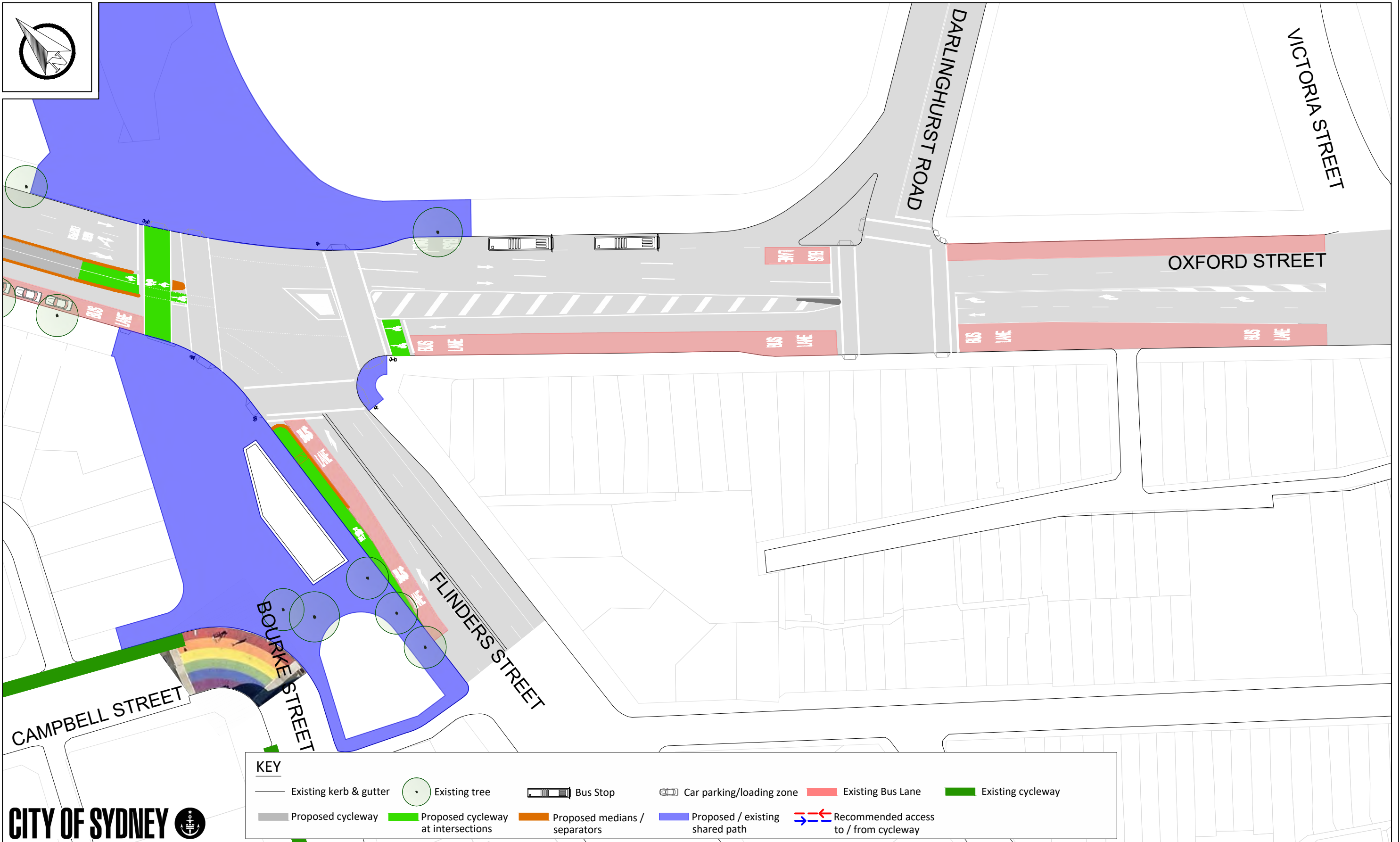
Location 04: Riley Street - Flinders Street



KEY					
Existing kerb & gutter	Existing tree	Bus Stop	Car parking/loading zone	Existing Bus Lane	Existing cycleway
Proposed cycleway	Proposed cycleway at intersections	Proposed medians / separators	Proposed / existing shared path	Recommended access to / from cycleway	

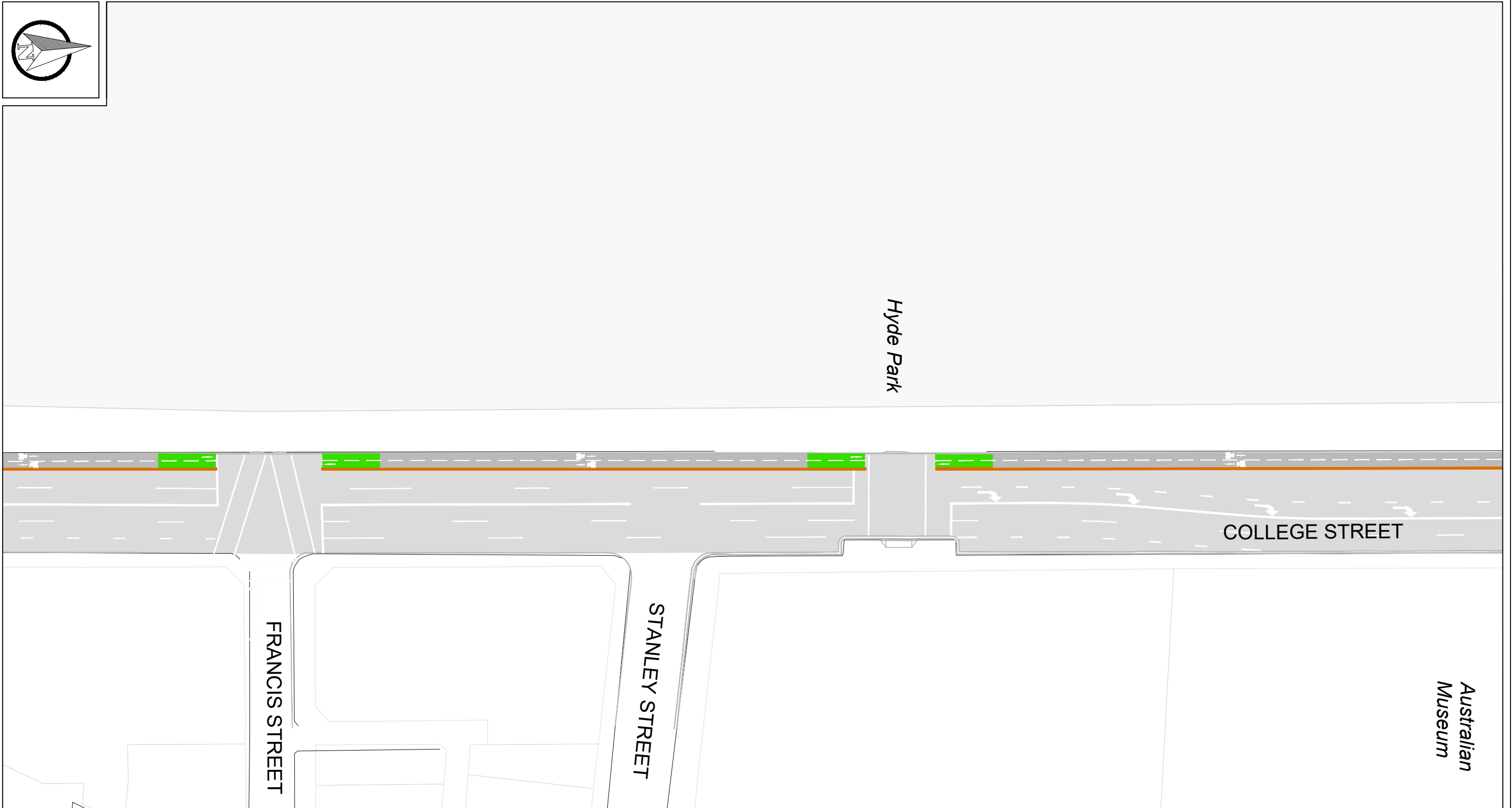
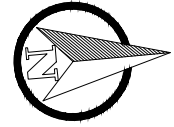
Oxford Street Cycleway

Location 05: Flinders Street - Victoria Street



College Street Cycleway

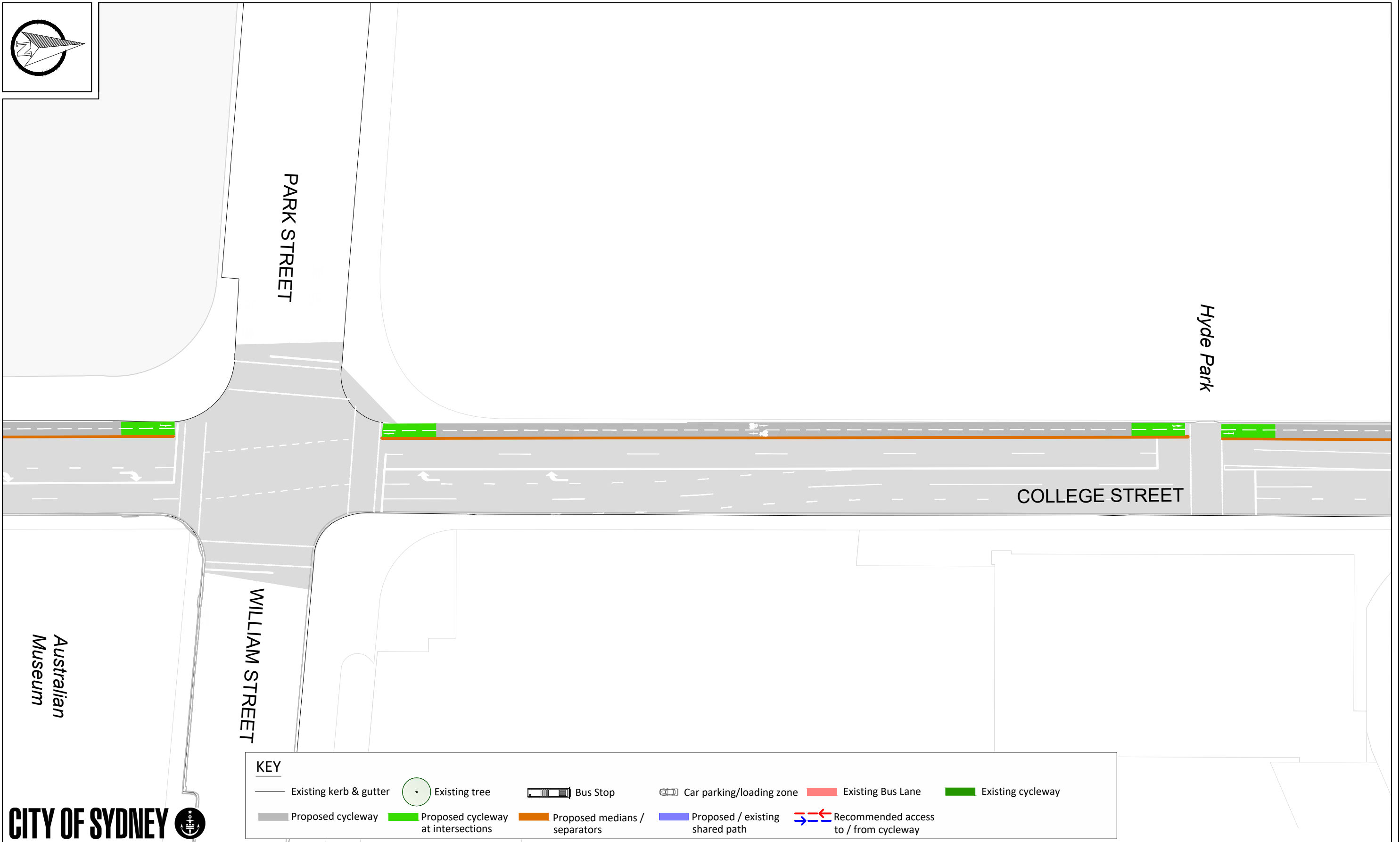
Location 06: Liverpool Street - Australian Museum



KEY											
	Existing kerb & gutter		Existing tree		Bus Stop		Car parking/loading zone		Existing Bus Lane		Existing cycleway
	Proposed cycleway		Proposed cycleway at intersections		Proposed medians / separators		Proposed / existing shared path		Recommended access to / from cycleway		

College Street Cycleway

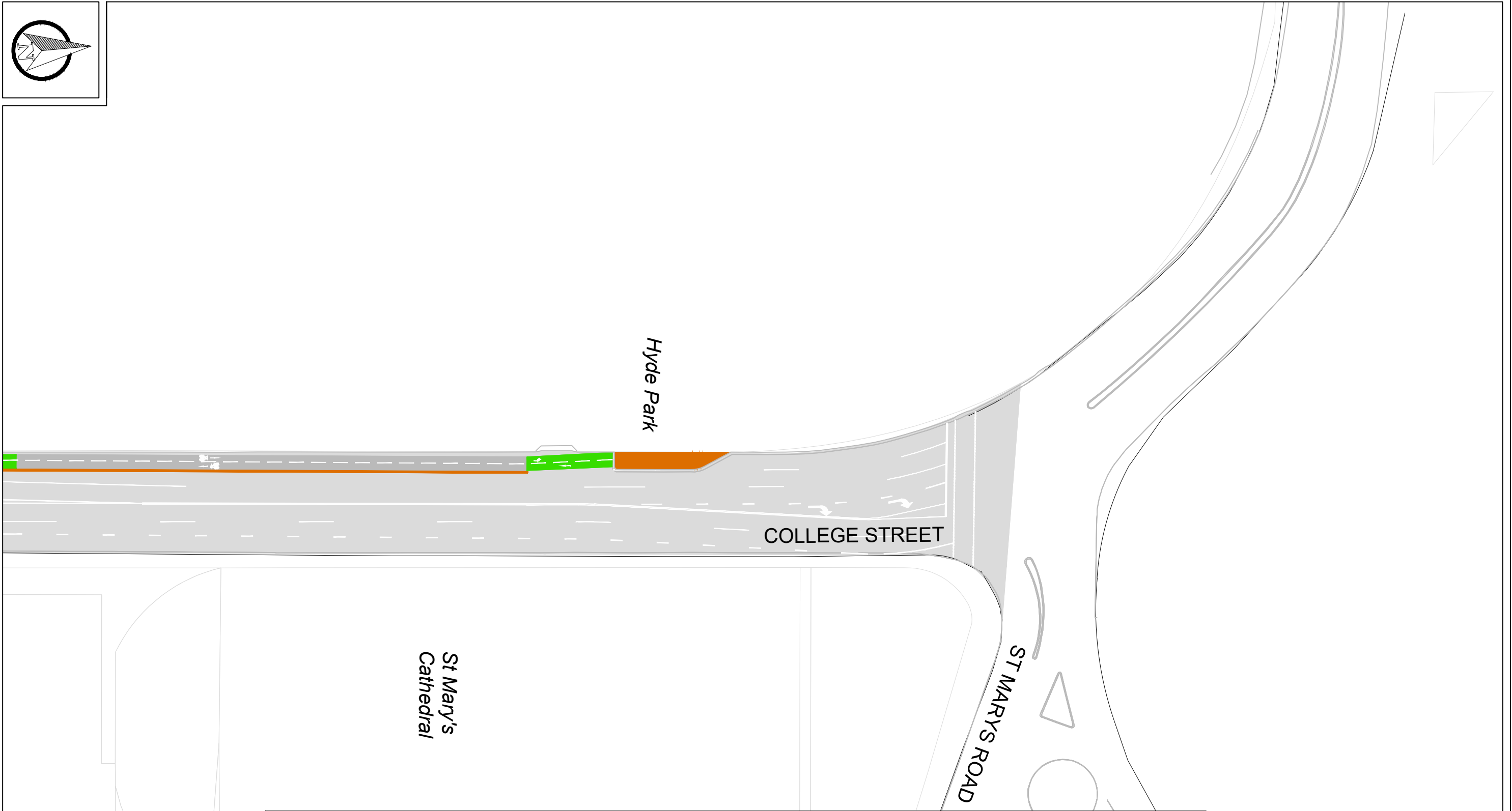
Location 07: Australian Museum - St Mary's Cathedral



KEY					
Existing kerb & gutter	Existing tree	Bus Stop	Car parking/loading zone	Existing Bus Lane	Existing cycleway
Proposed cycleway	Proposed cycleway at intersections	Proposed medians / separators	Proposed / existing shared path	Recommended access to / from cycleway	

College Street Cycleway

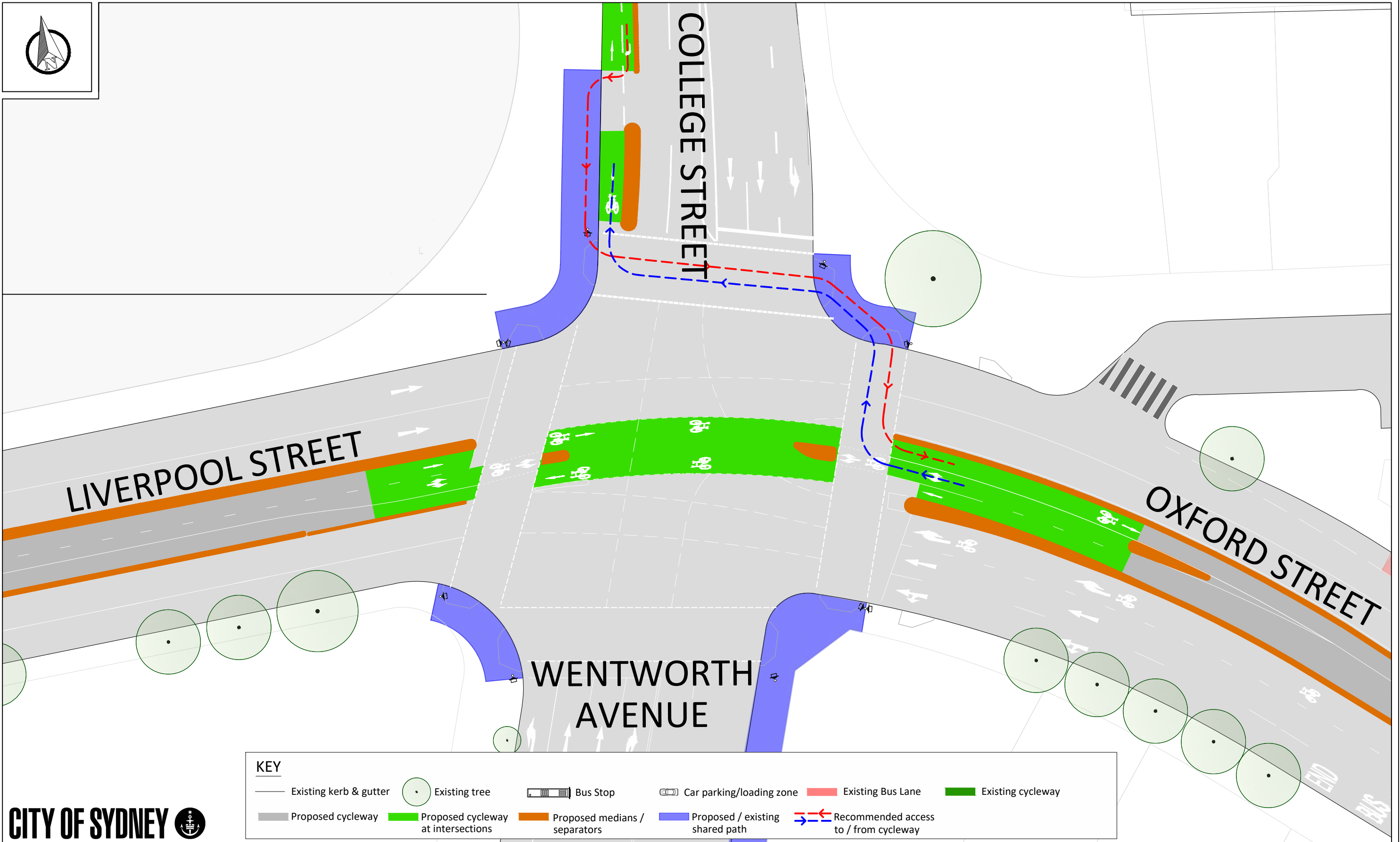
Location 08: St Mary's Cathedral - St Marys Road



KEY					
Existing kerb & gutter	Existing tree	Bus Stop	Car parking/loading zone	Existing Bus Lane	Existing cycleway
Proposed cycleway	Proposed cycleway at intersections	Proposed medians / separators	Proposed / existing shared path	Recommended access to / from cycleway	

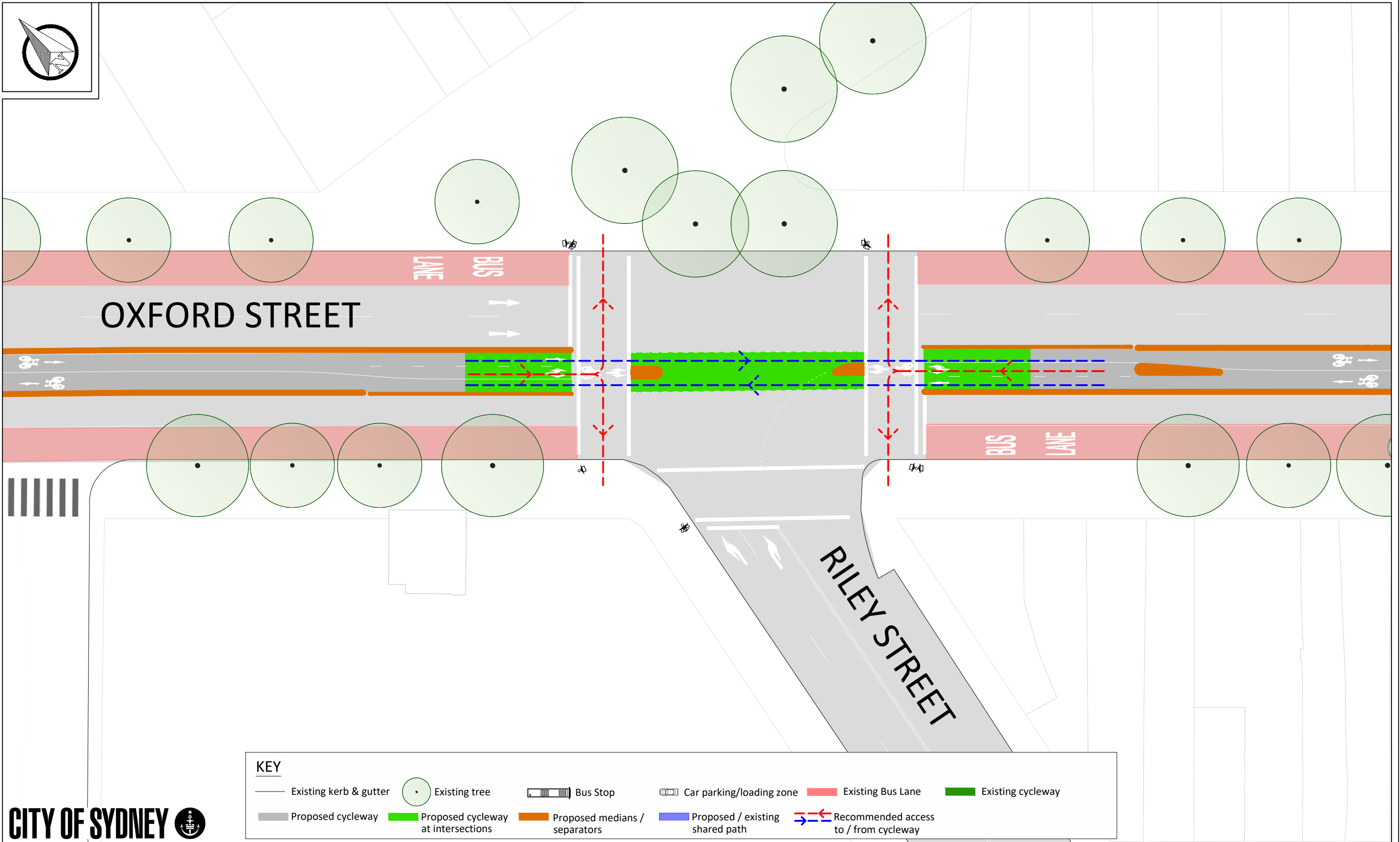
Oxford Street and College Street Cycleway

Explaining movements between Oxford Street and College Street cycleways



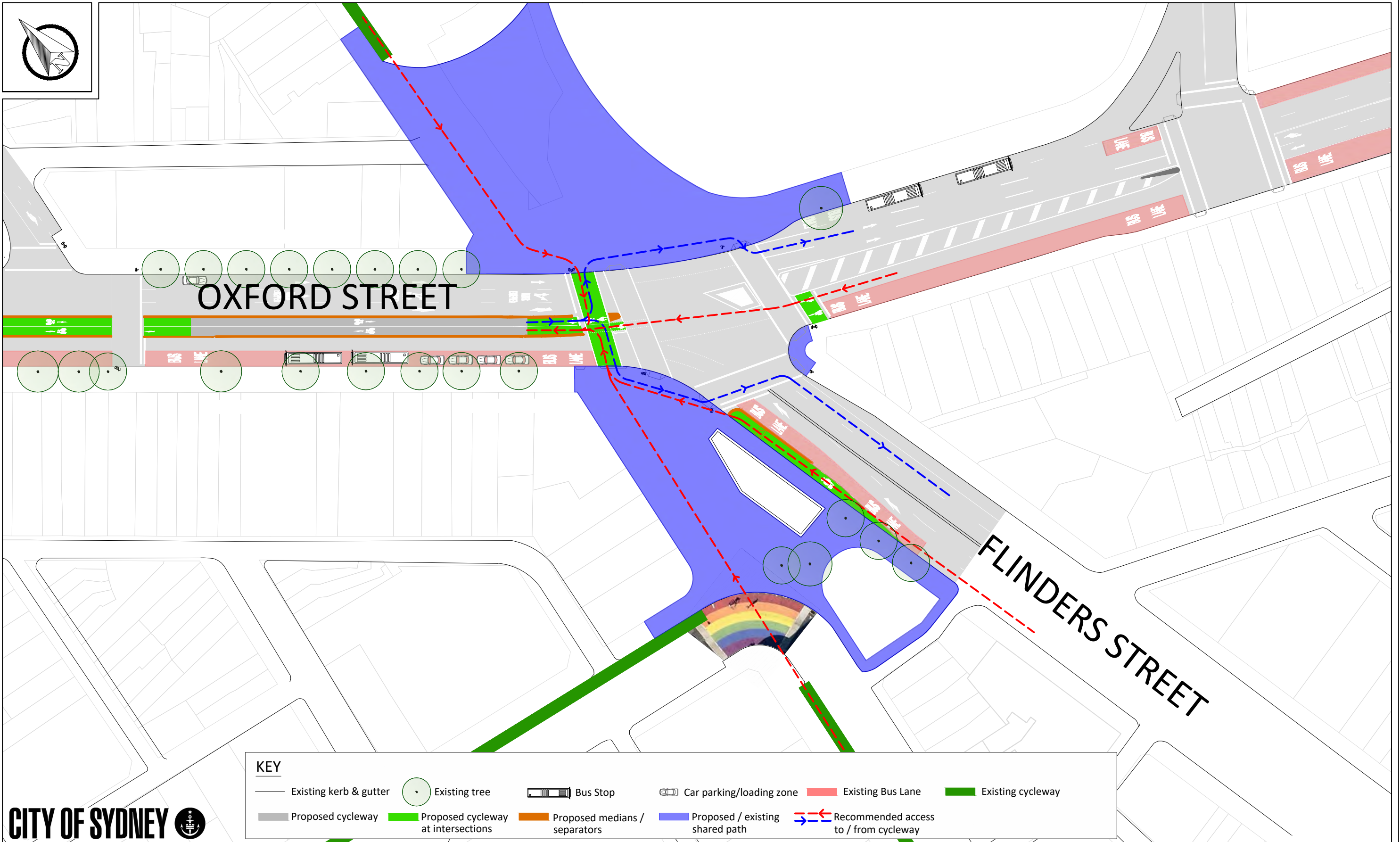
Liverpool Street and Oxford Street Cycleway

Typical access to and from centre cycleway



Liverpool Street and Oxford Street Cycleway

Explaining movements between Oxford Street, Bourke Street and Flinders Street cycleways



KEY					