

12 September 2016
N0145

Dear Resident

Hills M2 Motorway eastbound cycleway closure between Windsor Road and Pennant Hills Road

NorthConnex is a nine kilometre tunnel that will link the M1 Pacific Motorway at Wahroonga to the Hills M2 Motorway at West Pennant Hills, removing around 5,000 trucks off Pennant Hills Road each day.

Lendlease Bouygues Joint Venture has been awarded the contract to design and deliver the work.

In February 2016 we notified the community that the Hills M2 westbound cycleway would be closed for up to 24 months to construct an additional westbound lane on the Motorway between Pennant Hills Road and Windsor Road.

To enable work to progress on NorthConnex, the eastbound cycleway on the Hills M2 between Windsor Road and Pennant Hills will also be closed from **9pm on 19 September 2016 for approximately 24 months.**

This closure is required to enable the safe construction of the new northbound entry to the NorthConnex tunnel and a cycleway structure, as part of changes to the eastbound off-ramp at Pennant Hills Road.

An alternative cycleway route has been built and signage installed to safely direct cyclists (refer to map overleaf).

The eastbound detour is approximately 11km and starts at the Hills M2 motorway near Cropley Drive (Winston Hills), follows Windsor Road, Northmead Avenue, Kleins Road, Moxhams Road, Reilleys Road, Willmott Avenue, Model Farms Road, Junction Road, New North Rocks Road, Jennie Place, Haines Avenue, Murray Farm Road before rejoining the Hills M2 at Pennant Hills Road. Cyclists are advised to allow extra travel time for their journey.

We thank you for your patience, and if you have any questions or complaints, please don't hesitate to call us on **1800 997 057**, email enquiries@northconnex.com.au or visit the NorthConnex Community Information Centre at 118 Yarrara Road, Pennant Hills, open weekdays from 9am to 5pm.








Yours sincerely

NorthConnex Project Team



Hills M2 Motorway – Bicycle diversion route

Legend

-  Bicycle lane closed Westbound from Pennant Hills Road to Windsor Road (from 5 February 2016)
-  Bicycle lane closed Eastbound from Windsor Road to Pennant Hills Road (from 19 September 2016)
-   Bicycle ramps closed
-   Bicycle ramps open
-  Bicycle detour route



Scan QR Code to access route online



Australian Government

BUILDING OUR FUTURE

