



Annual Super Tuesday bike count, 2010: Tuesday 2 March, 7 – 9 am

Initial data: Waverley Municipal Council

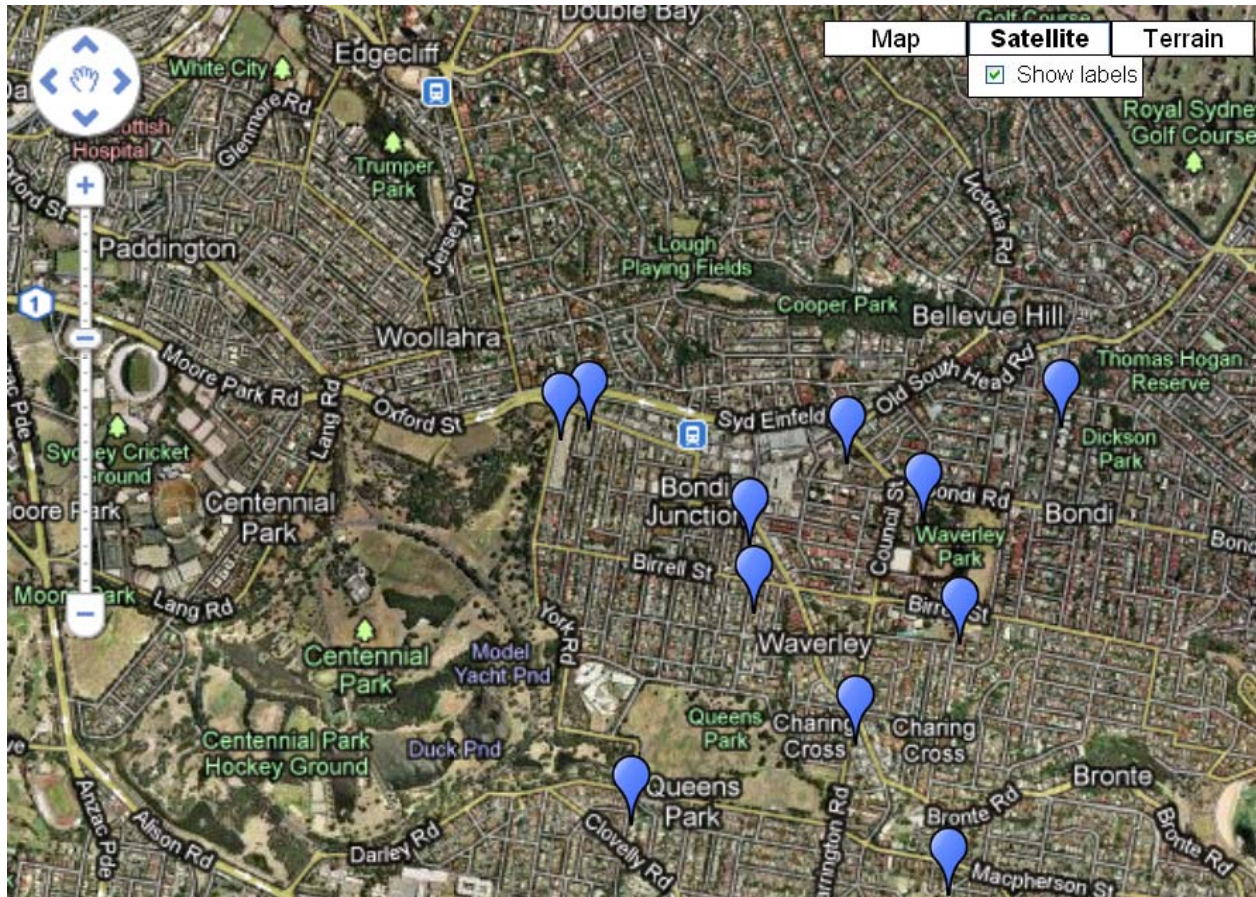
The data in the following table shows data collected in the annual Super Tuesday bike count. The table includes data received by the Bicycle Network as at 17 March 2010. 'Total rider numbers' indicates the total number of riders through each intersection in the 7 – 9am period. Turning movements will be provided in full in the final report.

The graphical images are screen captures that give an indication of the format of some of the data presentation in the final Super Tuesday reports that each council will receive.

Please note that the data provided here is raw data and the verification process is not yet complete and so there maybe a small % of sites for which data is not available.

Council	Location	Map ref	Site	Total Number of Riders
Waverley	Oxford St, York Rd, Oxford St and York Rd continuation to Syd Einfield Drv	257 B3	270	335
Waverley	Old South Head Rd, Bondi Rd, Oxford St and Syd Einfield Drv	257 F3	271	204
Waverley	York Rd, Darley St, Avoca St, Darley St and Musgrave Ave - count on and off road as one and the same	257 C8/9	278	198
Waverley	Carrington Rd, Victoria St, Bronte Rd, Carrington Rd, Victoria St and Bronte Rd	257 F7	277	121
Waverley	Bronte Rd, Ebley St, Bronte Rd, Brisbane St and Ebley St	257 E4	274	110
Waverley	Paul St, Bondi Rd, Paul St (to Waverley park) and Bondi St	257 G4	273	88
Waverley	Macpherson St, Leichhardt St, Macpherson St and Leichhardt St	257 G/H9	279	74
Waverley	Path into Waverley Park, Birrell St, Henrietta St and Birrell St	257 H6	276	69
Waverley	Campbell Pde, path down to beach, Campbell Pde and Lamrock Ave - Queen Elizabeth Drv and Campbell Pde are counted as one and the same leg	257 N 3	272	65
Waverley	Glenayr Ave, Curlewis St, Glenayr Ave and Curlewis St	257 N1	267	58
Waverley	Penkivil St, Martins Ave, Penkivil St and path to Orr St (Penkivil Lne)	257 J2/3	268	54
Waverley	Birrell St, Bourke St and Birrell St	257 E5	275	51
Waverley	Grafton St, Nelson St and footbridge to Wallis St	257 B3	269	20

Site 270 – Rider numbers and movements



**Traffic Movement Display
2-3-2010**

[Permalink to this view](#)
[Tables and kml files](#)

270

Oxford St, York Rd, Oxford St and
York Rd continuation to Syd Einfeld
Drv - 257 B3

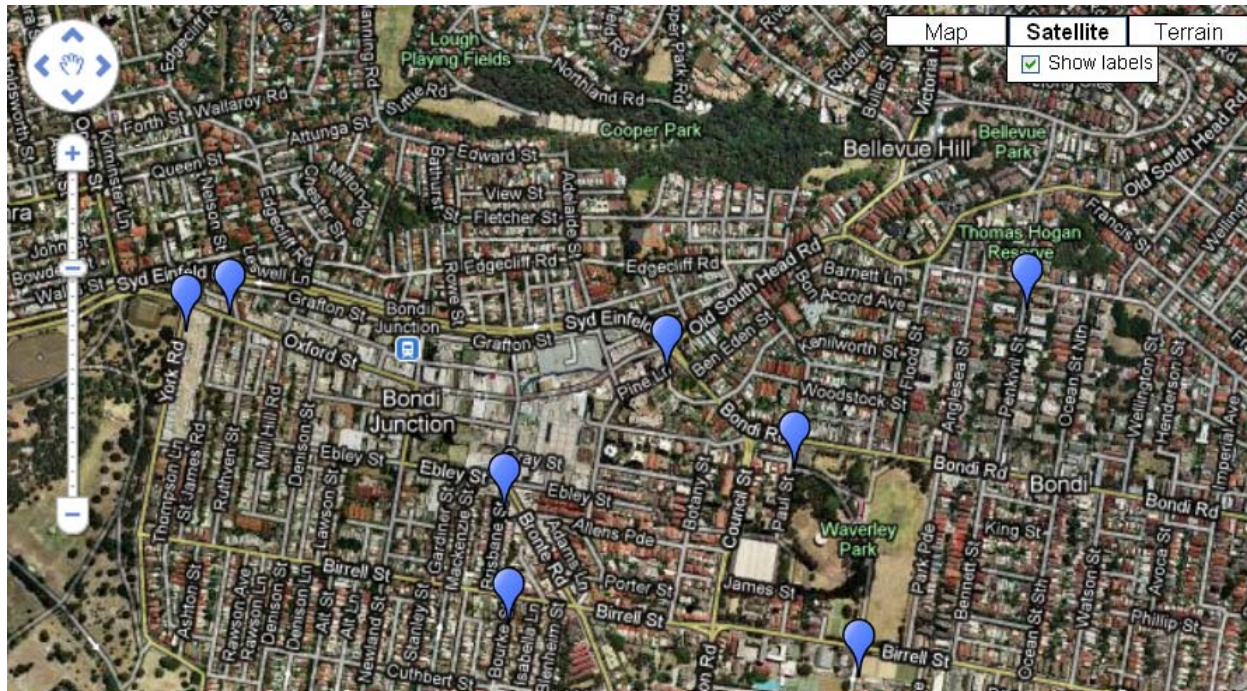
↖ 8 7 ↘



335

am Totals

Site 271 – Rider numbers and movements



Traffic Movement Display 2-3-2010

[Permalink to this view](#)
[Tables and kml files](#)

271

Old South Head Rd, Bondi Rd, Oxford St and
 Syd Einfield Drv - 257 F3

↖ 34 6 ↘

↗ 35 142 ↙



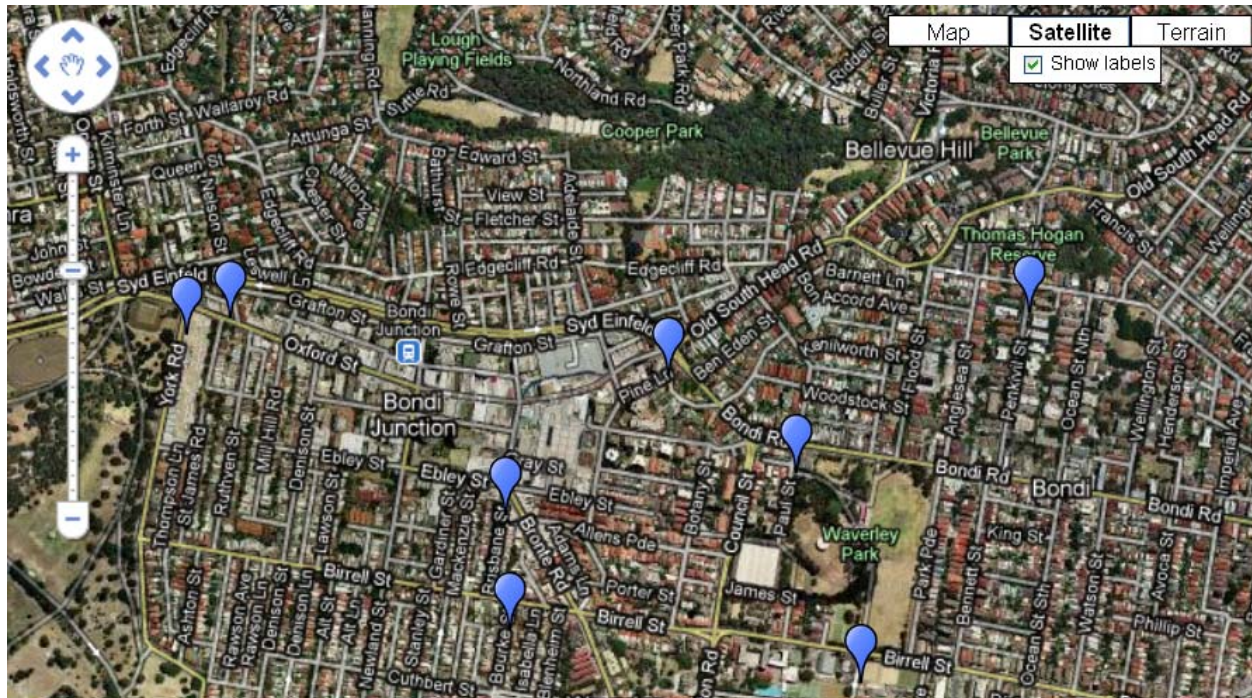
↖ 30 124 ↘

↗ 26 11 ↙

204

am Totals

Site 278 – Rider numbers and movements



Traffic Movement Display 2-3-2010

[Permalink to this view](#)
[Tables and kml files](#)

271

Old South Head Rd, Bondi Rd, Oxford St and Syd Einfield Drv - 257 F3

↖ 34 6 ↘

↗ 35 142 ↙



↖ 30 124 ↘

↗ 26 11 ↙

204

am Totals