



Annual Super Tuesday bike count, 2010: Tuesday 2 March, 7 – 9 am

Initial data: Parramatta City Council

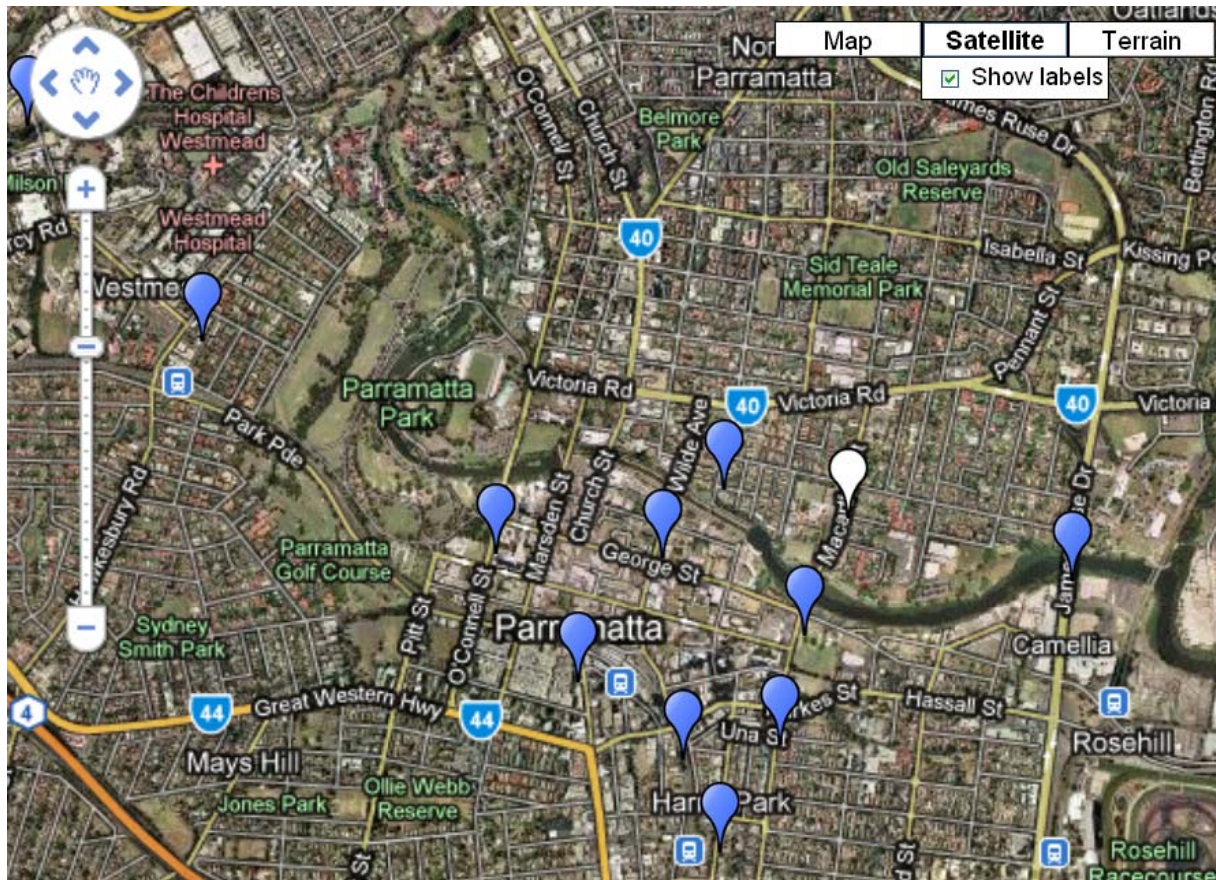
The data in the following table shows data collected in the annual Super Tuesday bike count. The table includes data received by the Bicycle Network as at 17 March 2010. 'Total rider numbers' indicates the total number of riders through each intersection in the 7 – 9am period. Turning movements will be provided in full in the final report.

The graphical images are screen captures that give an indication of the format of some of the data presentation in the final Super Tuesday reports that each council will receive.

Please note that the data provided here is raw data and the verification process is not yet complete and so there maybe a small % of sites for which data is not available.

Council	Location	Map ref	Site	Total Number of Riders
Parramatta	Elizabeth St, Thomas St and Elizabeth St	24 M5	54	51
Parramatta	Park Rd away from River, South St, Park Rd towards river and South St	212 B3	60	51
Parramatta	James Ruse Drv, bike path along river, James Ruse Drv and Thomas St	211 K2	58	50
Parramatta	Clyde St, South St, Clyde St and South St footbridge	211 P2	59	46
Parramatta	Hawesbury Rd, Queens Rd and Hawesbury Rd	190 N15	52	36
Parramatta	O'Connell St, George St, O'Connell St and path in park	24 E7	56	33
Parramatta	Briens Rd (NW TWAY), Mons Rd and Briens Rd (NW TWAY)	190 K12	51	30
Parramatta	Bridge, downstream path & George St, Harris St, George St towards Smith St and upstream path - stand at path on the bridge - watch true direction carefully	211 F3	61	30
Parramatta	Wigram St, Marion St, Wigram St and Marion St	211 E6	65	26
Parramatta	Argyle St, Church St, Argyle St and Church St underpass	24 H10	62	25
Parramatta	Railway St, Guilford Rd and Railway St	230 M4	68	22
Parramatta	Wilde Ave/Smith St, Phillip St, Smith St and Phillip St	24 K7	57	21
Parramatta	Parkes St, Station St, Parkes St and Station St	24 L12	64	21
Parramatta	Buckleys Rd, Gideon St and Gideon St	190 C2	47	20
Parramatta	Briens Rd (Cumberland Hwy), Kleins Rd, Briens Rd (Cumberland Hwy) and Kleins Rd	190 P9	50	17
Parramatta	Harris St, Parkes St, Harris St and Parkes St	211 F5	63	13
Parramatta	Park Rd, the estate, Park Rd and Calder Rd	192 B15	53	12
Parramatta	Bold St, Railway Pde, Carlton St and Railway Pde	211 C10	66	10
Parramatta	Pennant Hills Rd (Cumberland Hwy), Adderton Rd and Pennant Hills Rd (Cumberland Hwy)	192 C5	48	8
Parramatta	Hammers Rd, Kleins Rd, Hammers Rd and Kleins Rd	190 P8	49	8
Parramatta	Excelsior St dogleg, Medows St, Excelsior St dogleg and Medows St	211 C15	67	3

Site 54 – Rider numbers and movements

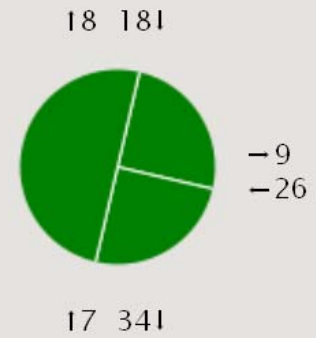


Traffic Movement Display
2-3-2010

[Permalink to this view](#)
[Tables and kml files](#)

54

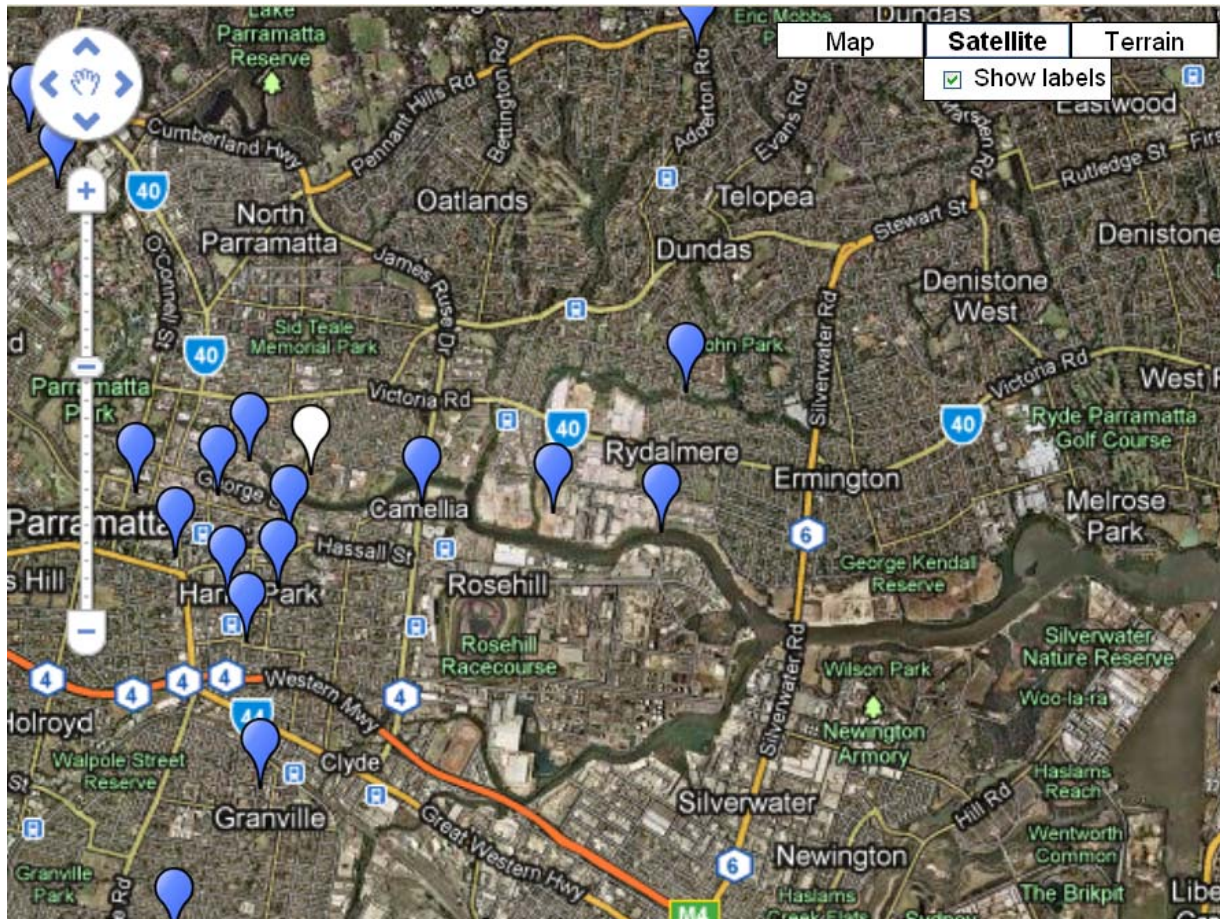
Elizabeth St, Thomas St and
Elizabeth St - 24 M5



51

am Totals

Site 60 – Rider numbers and movements

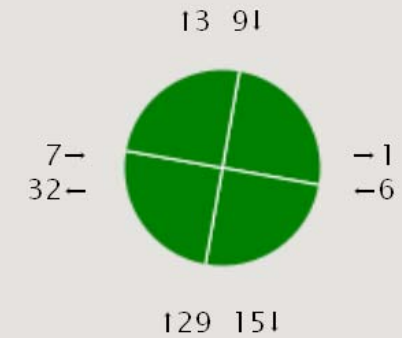


**Traffic Movement Display
2-3-2010**

[Permalink to this view](#)
[Tables and kml files](#)

60

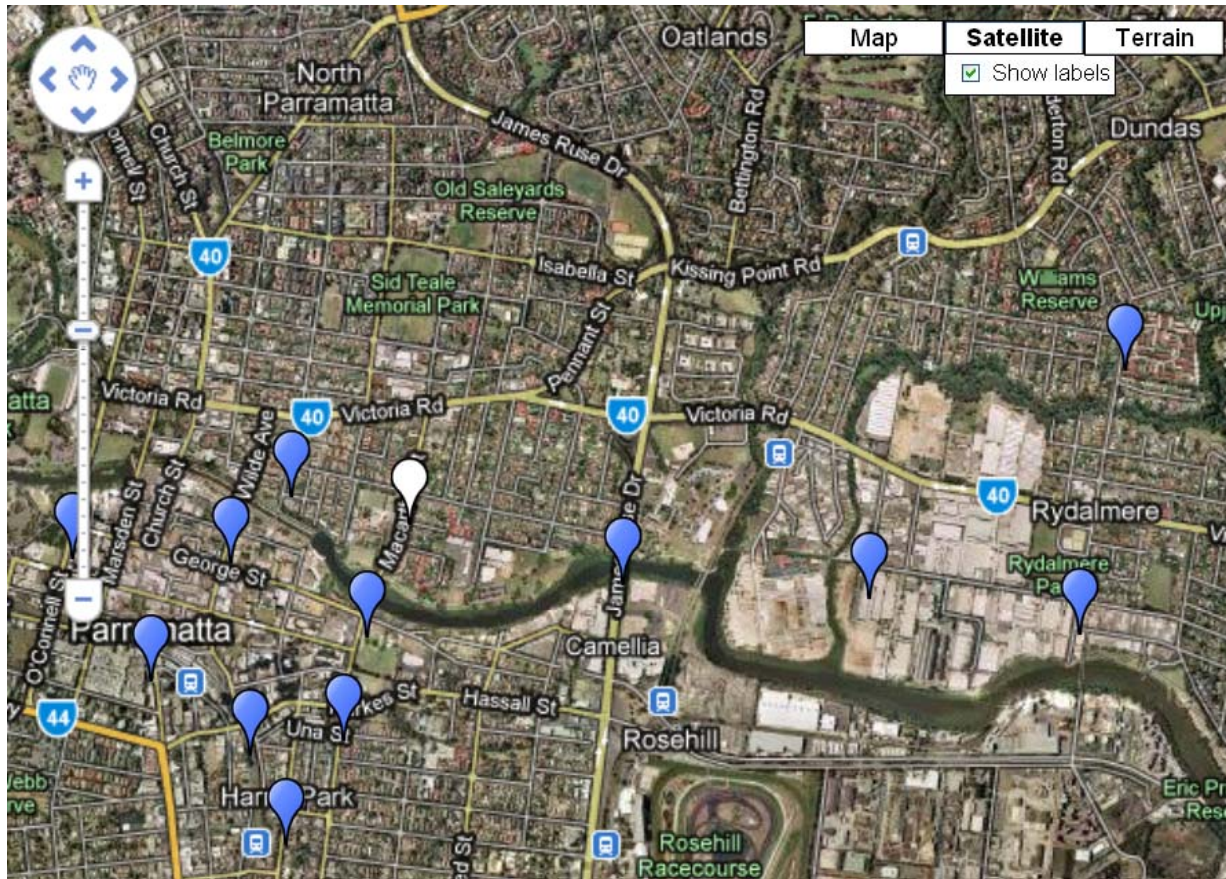
Park Rd away from River, South St, Park Rd towards river and South St - 212 B3



51

am Totals

Site 58 – Rider numbers and movements



**Traffic Movement Display
2-3-2010**

[Permalink to this view](#)
[Tables and kml files](#)

58

James Ruse Drv, bike path along river,
James Ruse Drv and Thomas St - 211
K2

23 25

14 01



-21
-21

14 21

50

am Totals