



Annual Super Tuesday bike count, 2010: Tuesday 2 March, 7 – 9 am

Initial data: Nillumbik Shire Council

The data in the following table shows data collected in the annual Super Tuesday bike count. The table includes data received by the Bicycle Network as at 17 March 2010. 'Total rider numbers' indicates the total number of riders through each intersection in the 7 – 9am period. Turning movements will be provided in full in the final report.

The graphical images are screen captures that give an indication of the format of some of the data presentation in the final Super Tuesday reports that each council will receive.

Please note that the data provided here is raw data and the verification process is not yet complete and so there maybe a small % of sites for which data is not available.

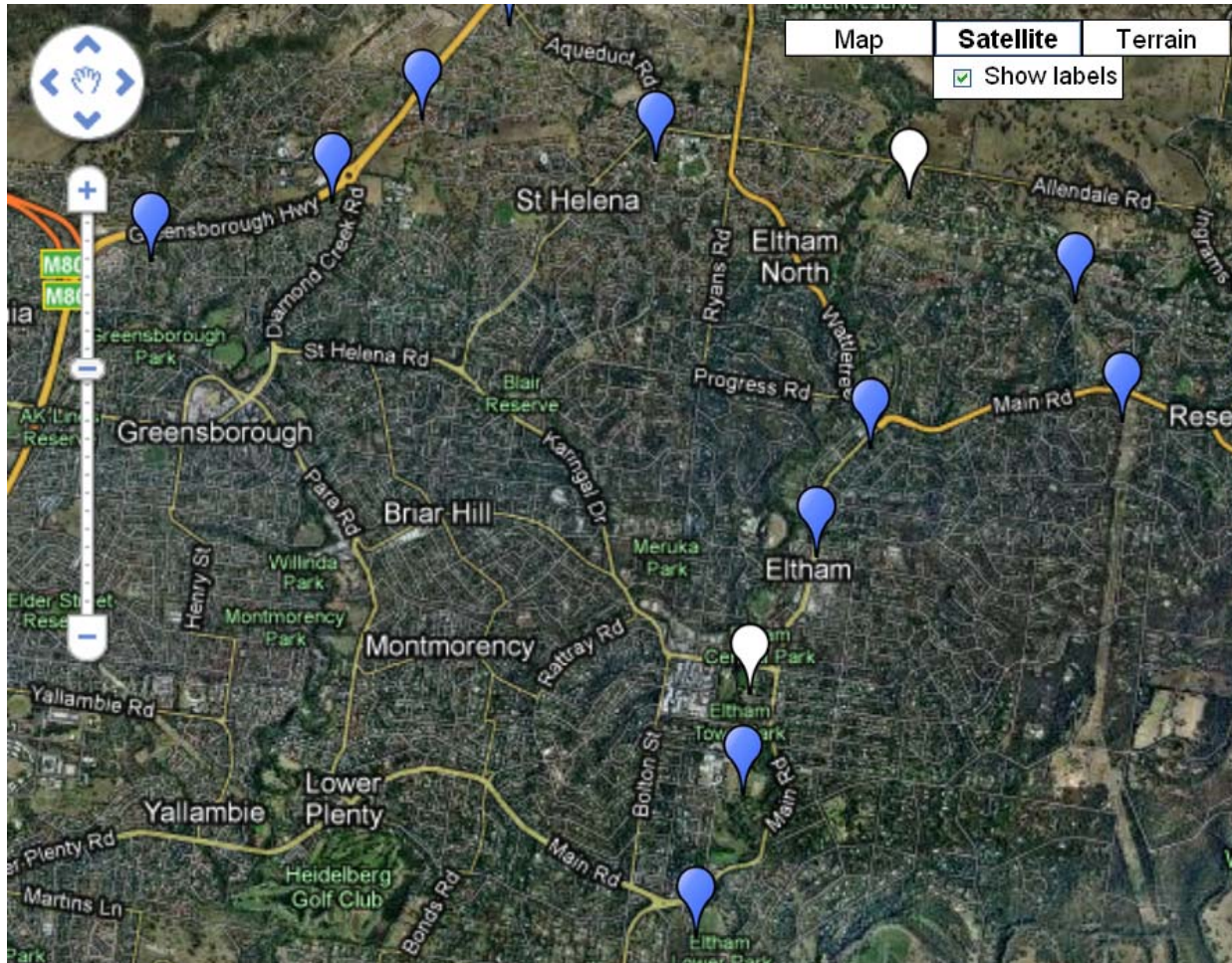
Council	Location	Map ref	Site	Total Number of Riders
Nillumbik	Main Rd, Elsa Crk, Main Rd (on and off road count as one) and path across train line to Railway Pde	21 K3	401	54
Nillumbik	Gastons Rd (D Crk Trail), rail line crossing, Railway Pde (D Crk Trail) and Wattletree Rd - on and off road counted as same	22 A2	400	48
Nillumbik	Footbridge to Main Rd at Dalton St, Bell St, Withers Way and path to Brougham St	21 J8	404	48
Nillumbik	Main Rd service rd/D Crk Trail, entrance to park, Main Rd service rd/D Crk Trail, path to Fitzsimons Lne/Main Rd roundabout, Main Rd carriage way - watch true direction carefully	21 H10	405	32
Nillumbik	Plenty River bridge, path to Greensborough Hwy via underpass and path to Northern Ring Rd	10 H11	396	26
Nillumbik	Diamond Hills Rd, roundabout entrance/exit, trail that heads south along Greensborough Bypass and Civic Drv	11 A10	394	25
Nillumbik	Kalbar Rd, Research Trail/Main Rd and Research Trail/Main Rd towards rail line - count on and off rd as the same	22 D1	399	24
Nillumbik	Yarra Trail upstream, Yarra Trail to Fitzsimons Lne, goat track downstream next to river bank and footbridge - watch true direction carefully	21 H12	407	22
Nillumbik	Aqueduct Rd, Wallowa Rd, St Helena Rd and easement goat track next to carpark	11 G9	392	14
Nillumbik	Diamond Creek Rd, Plenty River Drv and Diamond Creek Rd including footpath	11 C8	391	13
Nillumbik	Path to footbridge, path to Gibson St and Diamond Creek Trail north side of pond	12 B5	388	8
Nillumbik	Kangaroo Ground-St Andrews Rd, Eltham-Yarra Glen Rd and Graham St	271 E11	395	8
Nillumbik	Yan Yean Rd, Diamond Creek Rd, Aqueduct Rd and Diamond Creek Rd	11 D6	390	7
Nillumbik	Main Rd, Main Rd, Main Rd service rd and Maroondah Aqueduct Trail entrance near mail center	22 J1	398	7
Nillumbik	Kangaroo Ground-Warrandyte Rd, Research-Warrandyte Rd and Heidelberg-Warrandyte Rd	23 F11	406	7
Nillumbik	Heidelberg-Kinglake Rd, Rose Ave and Heidelberg-Kinglake Rd	185 J10	385	5
Nillumbik	Old Hurstbridge Rd dogleg, Kangaroo Ground-Wattle Glen Rd, Reynolds Rd and Kangaroo Ground-Wattle Glen Rd	12 H4	387	4
Nillumbik	Diamond Creek Rd (windy mile), Old Diamond Creek Rd and Diamond Creek Rd	11 F6	389	3
Nillumbik	Margaret St, Maroondah Aqueduct Trail, Cityview crt, Parsons Rd and Maroondah Aqueduct Trail	12 D11	397	1

Nillumbik

Kurrak Rd, Armstrong Rd and Kurrak Rd



Site 401 – Rider numbers and movements



**Traffic Movement Display
2-3-2010**

[Permalink to this view](#)
[Tables and kml files](#)

401

Main Rd, Elsa Crt, Main Rd (on and off road count as one) and path across train line to Railway Pde - 21 K3

0 0

145 91



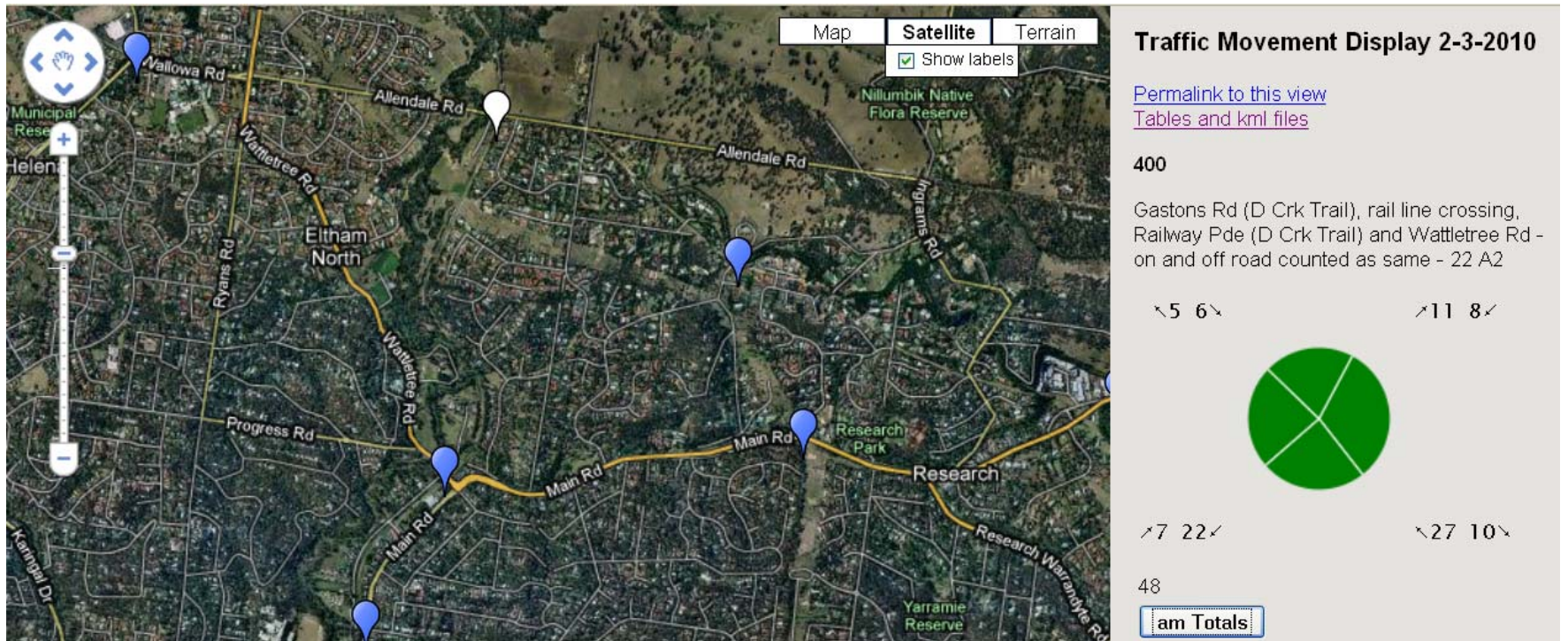
-5
-25

120 41

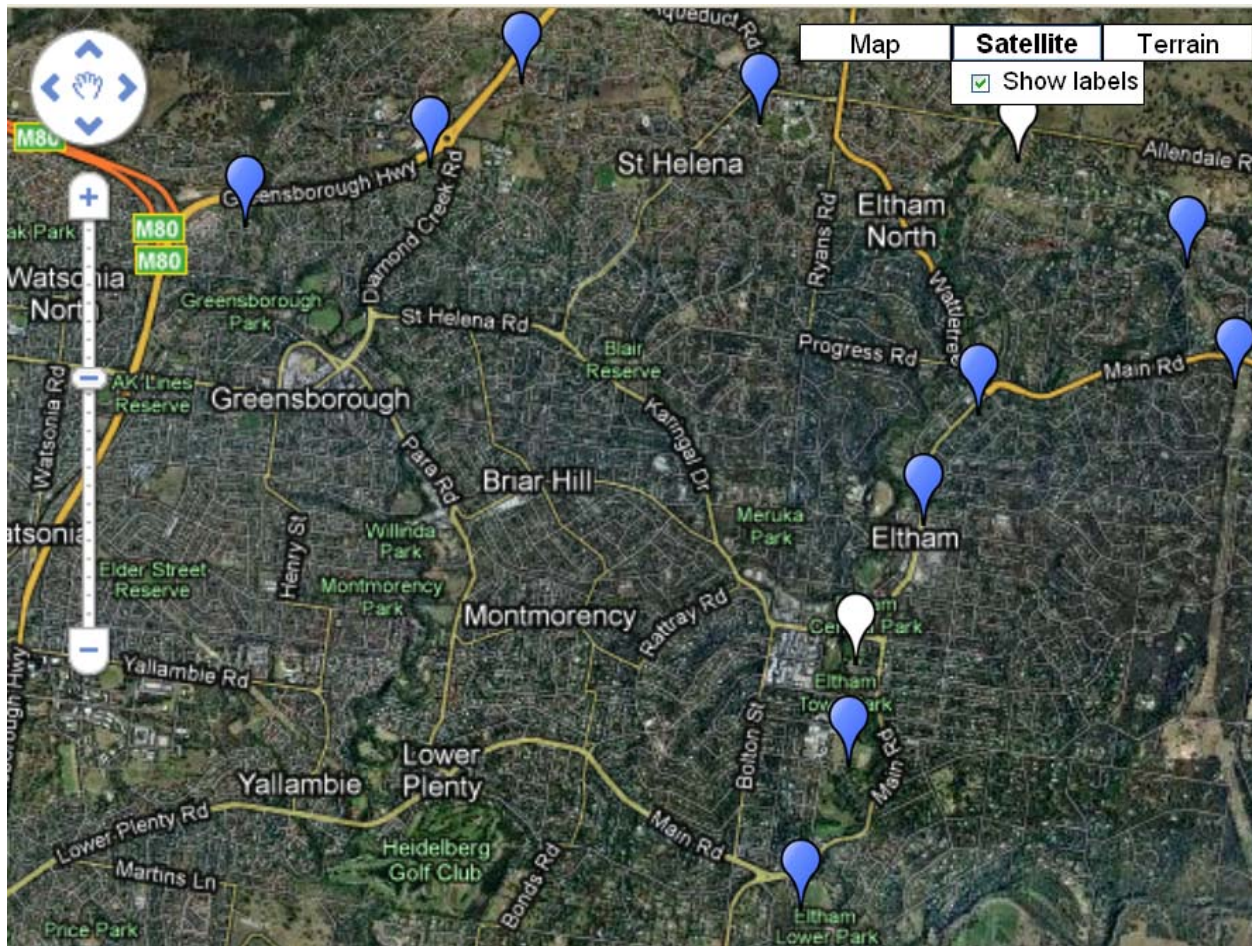
54

am Totals

Site 400 – Rider numbers and movements



Site 404 – Rider numbers and movements



**Traffic Movement Display
2-3-2010**

[Permalink to this view](#)
[Tables and kml files](#)

404

Footbridge to Main Rd at Dalton St, Bell St, Withers Way and path to Brougham St - 21 J8

5 28



110 111

48

am Totals