



## **Annual Super Tuesday bike count, 2010: Tuesday 2 March, 7 – 9 am**

### **Initial data: Moonee Valley City Council**

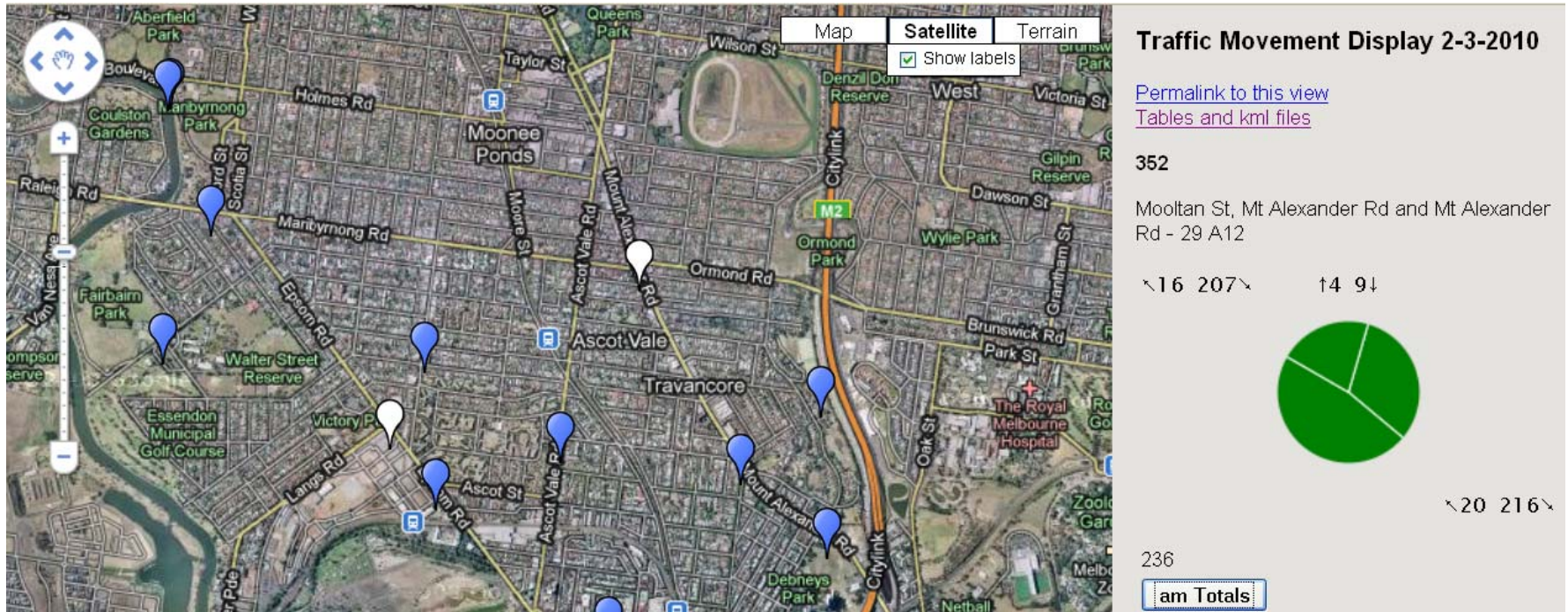
*The data in the following table shows data collected in the annual Super Tuesday bike count. The table includes data received by the Bicycle Network as at 17 March 2010. 'Total rider numbers' indicates the total number of riders through each intersection in the 7 – 9am period. Turning movements will be provided in full in the final report.*

*The graphical images are screen captures that give an indication of the format of some of the data presentation in the final Super Tuesday reports that each council will receive.*

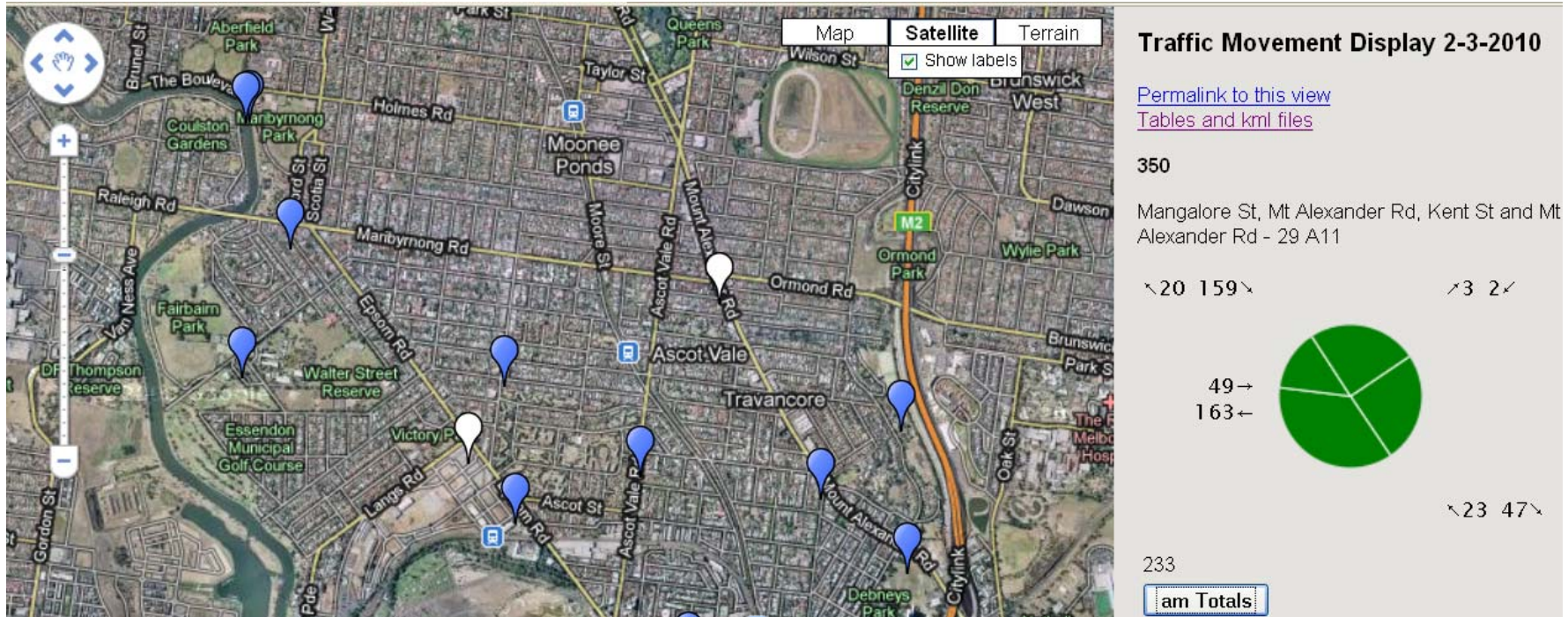
*Please note that the data provided here is raw data and the verification process is not yet complete and so there maybe a small % of sites for which data is not available.*

| <b>Council</b> | <b>Location</b>  | <b>Map ref</b> | <b>Site</b> | <b>Total Number of Riders</b> |
|----------------|--|----------------|-------------|-------------------------------|
| Moonee Valley  | Mooltan St, Mt Alexander Rd and Mt Alexander Rd  | 29 A12         | 352         | 236                           |
| Moonee Valley  | Mangalore St, Mt Alexander Rd, Kent St and Mt Alexander Rd   | 29 A11         | 350         | 233                           |
| Moonee Valley  | Moonee Ponds Crk Trail (MPCT) upstream, MPCT towards CBD and path to Myrnong Cres - count cyclists using the parallel creek channel as if they were using the MPCT | 29 B10         | 347         | 199                           |
| Moonee Valley  | Entrance to public housing, Racecourse Rd, Stubbs St and Racecourse Rd   | 43 B1          | 354         | 166                           |
| Moonee Valley  | Treadwell Rd, Keilor Rd, Hoffmans Rd and Keilor Rd   | 16 B11         | 334         | 64                            |
| Moonee Valley  | Mt Alexander Rd, Thorn St and Mt Alexander Rd  | 28 F2          | 336         | 62                            |
| Moonee Valley  | The Stockmans Trail, Epsom Rd, The Stockmans Trail towards Cuffe Walk and Epsom Rd   | 42 J2          | 355         | 62                            |
| Moonee Valley  | Holmes Rd, The Boulevard downstream and The Boulevard upstream - COUNT ON RD ONLY - not the off road trail   | 28 D7          | 341         | 61                            |
| Moonee Valley  | Footbridge to Wheeler St, Moonee Ponds Crk Trail to CBD, path to Talbot Rd and Moonee Ponds Crk Trail upstream   | 16 K12         | 335         | 55                            |
| Moonee Valley  | Orford St, Maribyrnong Rd, Walter St and Maribyrnong Rd  | 28 D8          | 343         | 45                            |
| Moonee Valley  | Ascot St, Epsom Rd and Epsom Rd  | 28 G11         | 351         | 39                            |
| Moonee Valley  | Union Rd, Bloomfield Rd and Union Rd   | 28 G10         | 346         | 31                            |
| Moonee Valley  | Ascot Vale Rd, Kent St and Ascot Vale Rd   | 28 J11         | 349         | 29                            |
| Moonee Valley  | Lily St, Maribyrnong River Trail towards CBD and Maribyrnong River Trail upstream  | 27 J3          | 339         | 24                            |
| Moonee Valley  | Holmes Rd, Maribyrnong River Trail downstream and M R T upstream - DO NOT COUNT cyclists on The Boulevard; count the trail and Holmes Rd ONLY                      | 28 D7          | 342         | 16                            |
| Moonee Valley  | Milleara Rd, Buckley St, Milleara Rd and Buckley St  | 27 E3          | 337         | 13                            |
| Moonee Valley  | Waverley St, Park St, Waverley St and Park St  | 28 E5          | 340         | 13                            |
| Moonee Valley  | Newsom St, Stanford St and Newsom St   | 28 D10         | 345         | 1                             |

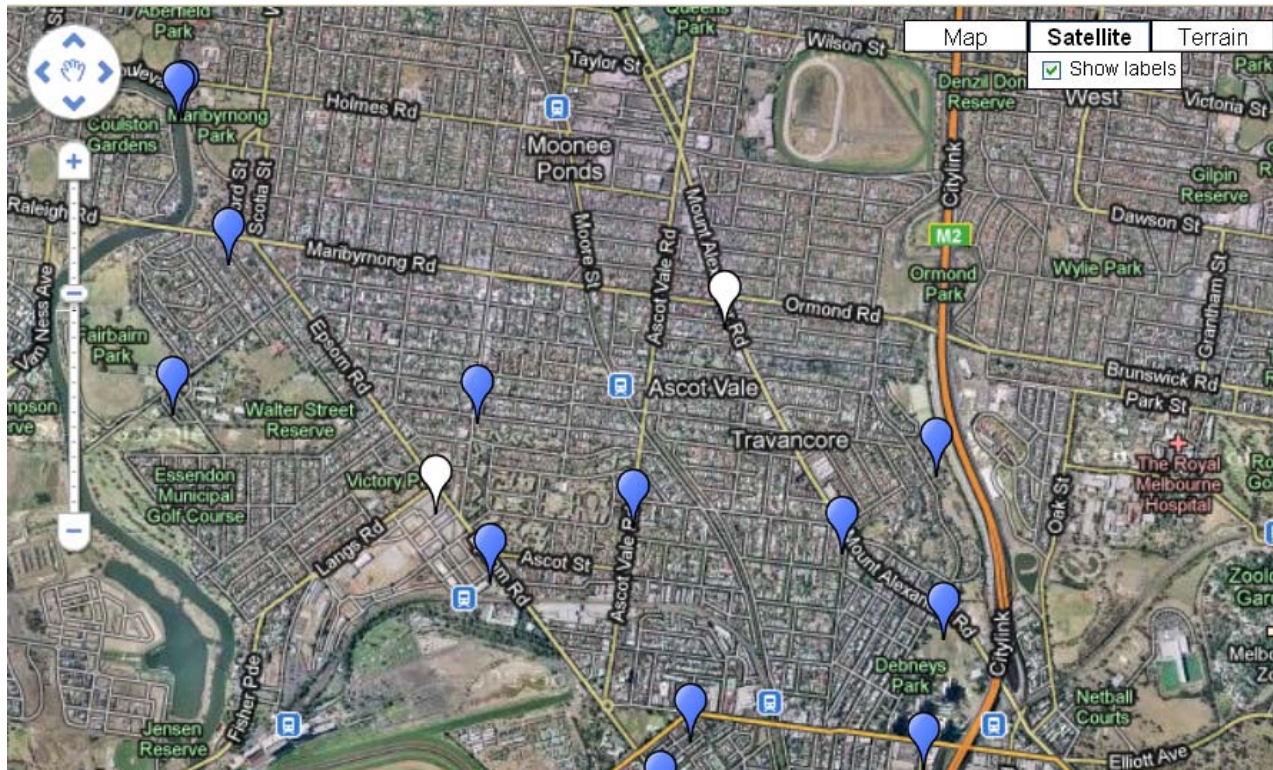
Site 352 – Rider numbers and movements



### Site 350 – Rider numbers and movements



### Site 347 – Rider numbers and movements



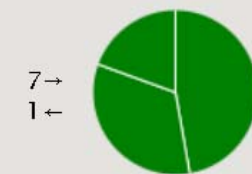
### Traffic Movement Display 2-3-2010

[Permalink to this view](#)  
[Tables and kml files](#)

347

Moonee Ponds Crk Trail (MPCT) upstream, MPCT towards CBD and path to Myrnong Cres - count cyclists using the parallel creek channel as if they were using the MPCT - 29 B10

↑16 177↓



↑15 182↓

199

**am Totals**