



Annual Super Tuesday bike count, 2010: Tuesday 2 March, 7 – 9 am

Initial data: Knox City Council

The data in the following table shows data collected in the annual Super Tuesday bike count. The table includes data received by the Bicycle Network as at 17 March 2010. 'Total rider numbers' indicates the total number of riders through each intersection in the 7 – 9am period. Turning movements will be provided in full in the final report.

The graphical images are screen captures that give an indication of the format of some of the data presentation in the final Super Tuesday reports that each council will receive.

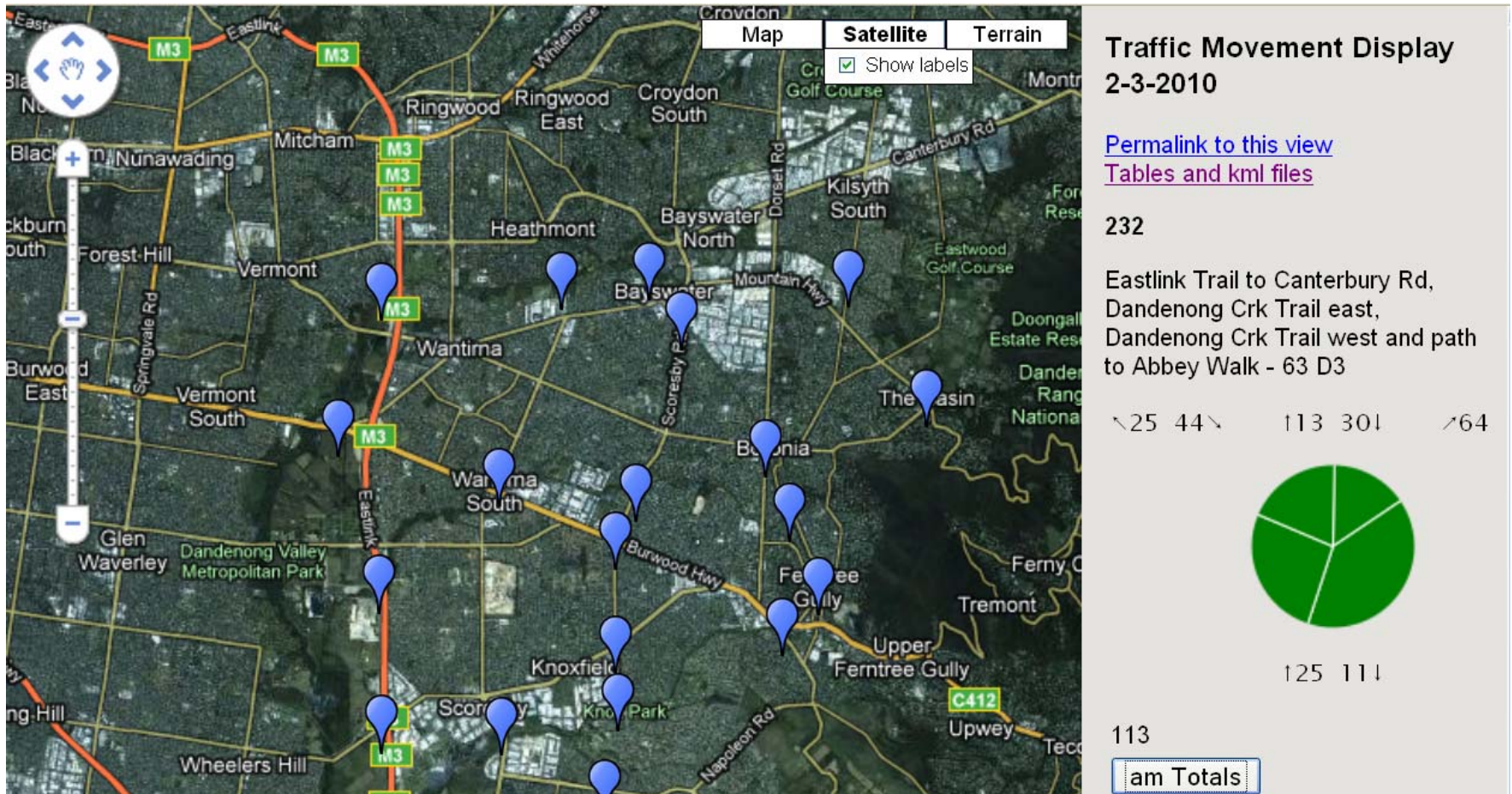
Please note that the data provided here is raw data and the verification process is not yet complete and so there maybe a small % of sites for which data is not available.

Council	Location	Map ref	Site	Total Number of Riders
Knox	Eastlink Trail to Canterbury Rd, Dandenong Crk Trail east, Dandenong Crk Trail west and path to Abbey Walk	63 D3	232	113
Knox	Dandenong Creek Trail upstream, path to Ricdanic Drv (see 2009 Melway) and Dandenong Creek Trail downstream	64 B3	231	102
Knox	Scoresby Rd, Blind Creek Trail, Scoresby Rd and Blind Creek Trail	63 J11	238	92
Knox	Blind Crk Trail via underpass, Eastlink Trail sth, Blind Crk Trail wst and Eastlink Trail towards Ringwood - stand on rd, sth side of bridge for best view	72 D3	241	91
Knox	Dogleg to footbridge, Dandenong Crk Trail, dogleg to Rail Trail and Dandenong Crk Trail via underpass	64 E2	229	77
Knox	Wellington Rd, Eastlink Trail, Wellington Rd and Eastlink Trail	81 B2	249	75
Knox	Standing under footbridge: Eastlink Trail, Burwood Hwy (Mountain Hwy treated as if Burwood Hwy), Eastlink Trail and Burwood Hwy	63 C8	235	73
Knox	Eastlink Trail, Ferntree Gully Rd and Eastlink Trail towards Jells Rd - on and off road as one	72 D8	246	70
Knox	Stud Rd - on and off road as one, Blind Crk Trail via rear of car park, Stud Rd and Blind Crk Trail	64 E11	237	63
Knox	Scoresby Rd, Rail Trail by Power Rd - on/off rd as one, Scoresby Rd and Rail Trail by station	64 G4	233	50
Knox	Stud Rd, Wellington Rd, path towards Halsbury drv, Wellington Rd and Stud Rd - on and off rd count as one	81 H3	250	46
Knox	Burwood Hwy, Ferny Crk Trail, Ferny Crk Trail via underpass and Burwood Hwy	74 A5	243	45
Knox	Basin Olinda Rd, Mountain Hwy, Forest Rd and Mountain Hwy	65 G7	234	44
Knox	Dorset Rd, Boronia Rd, rail trail, Dorset Rd and Boronia Rd	64 K9	236	43
Knox	Scoresby Rd, Burwood Hwy, Scoresby Rd and Burwood Hwy - on and off rd as one	73 D1	240	43
Knox	Colchester Rd, Dandenong Crk Trail, Colchester Rd and Dandenong Crk Trail - on and off road as one	65 D3	230	38
Knox	Ferny Creek Trail, Bunjil Way across bridge, Ferny Creek Trail and Bunjil Way - on and off road as one	73 D8	245	38
Knox	Rail Trail to Ferntree Gully/Underwood Rd, Blind Creek Trail via underpass and Rail Trail to Boronia/Underwood Rd - count on and off rd	65 A12	239	35

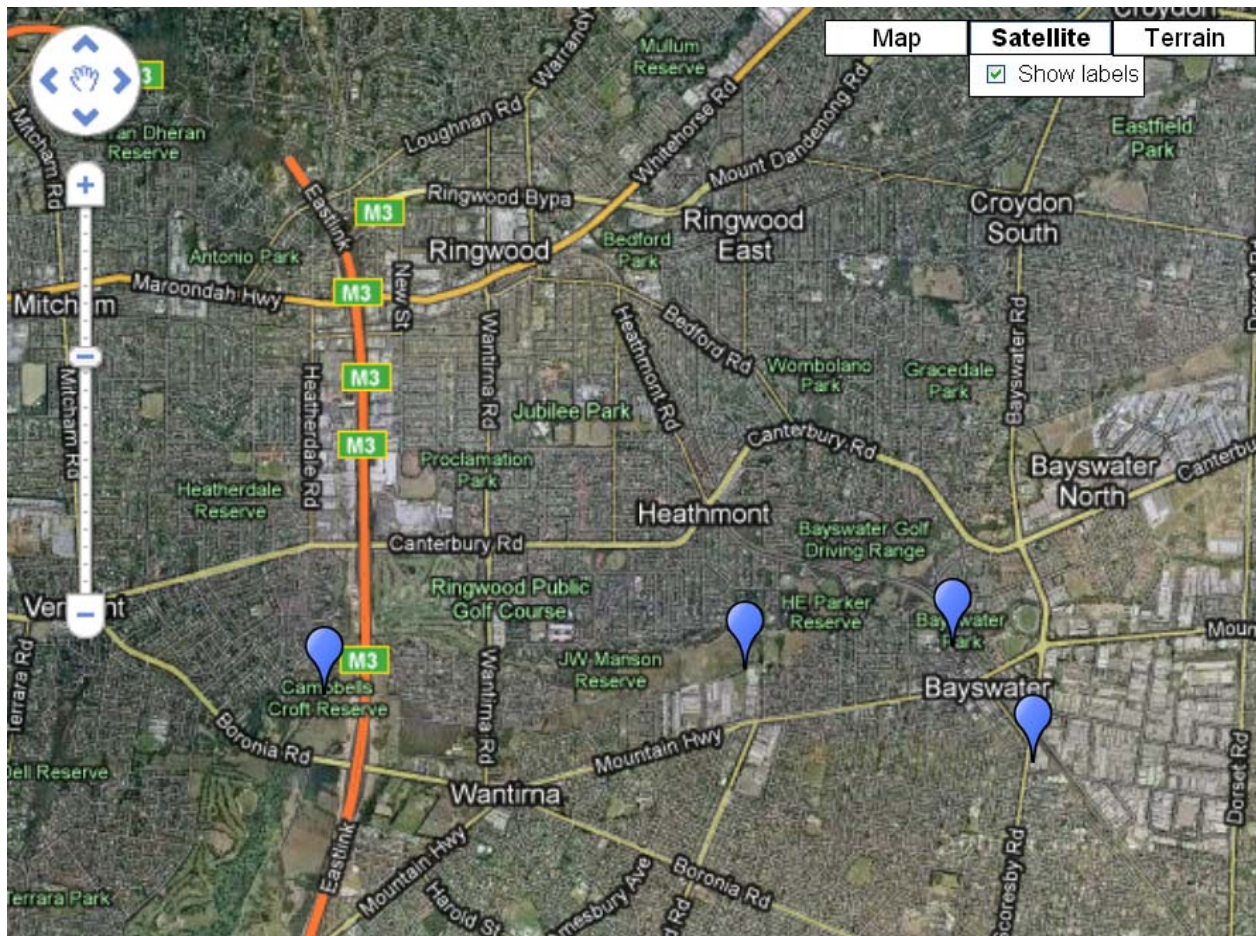


Knox	Ferny Creek Trail, Stud Rd and Stud Rd - on and off road as one	72 J9	247	29
Knox	Path to far side of station, Alpine St, Rail Trail, Station St, The Avenue and Station St	74 C3	242	23
Knox	Scoresby Rd, Ferntree Gully Rd, shared path dogleg, Bunjil Way and Ferntree Gully Rd	73 D5	244	16
Knox	Waterford Lakes Village, Kelletts Rd to the east, Kelletts Rd to the west - count on & off road as one, and the shared path to the lakes	73 D11	248	12

Site 232 – Rider numbers and movements



Site 231 – Rider numbers and movements

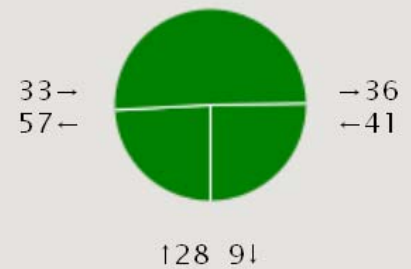


**Traffic Movement Display
2-3-2010**

[Permalink to this view](#)
[Tables and kml files](#)

231

Dandenong Creek Trail upstream, path to Ricdanic Drv (see 2009 Melway) and Dandenong Creek Trail downstream - 64 B3



102

am Totals

Site 238 – Rider numbers and movements

