



Annual Super Tuesday bike count, 2010: Tuesday 2 March, 7 – 9 am

Initial data: Hobart City Council

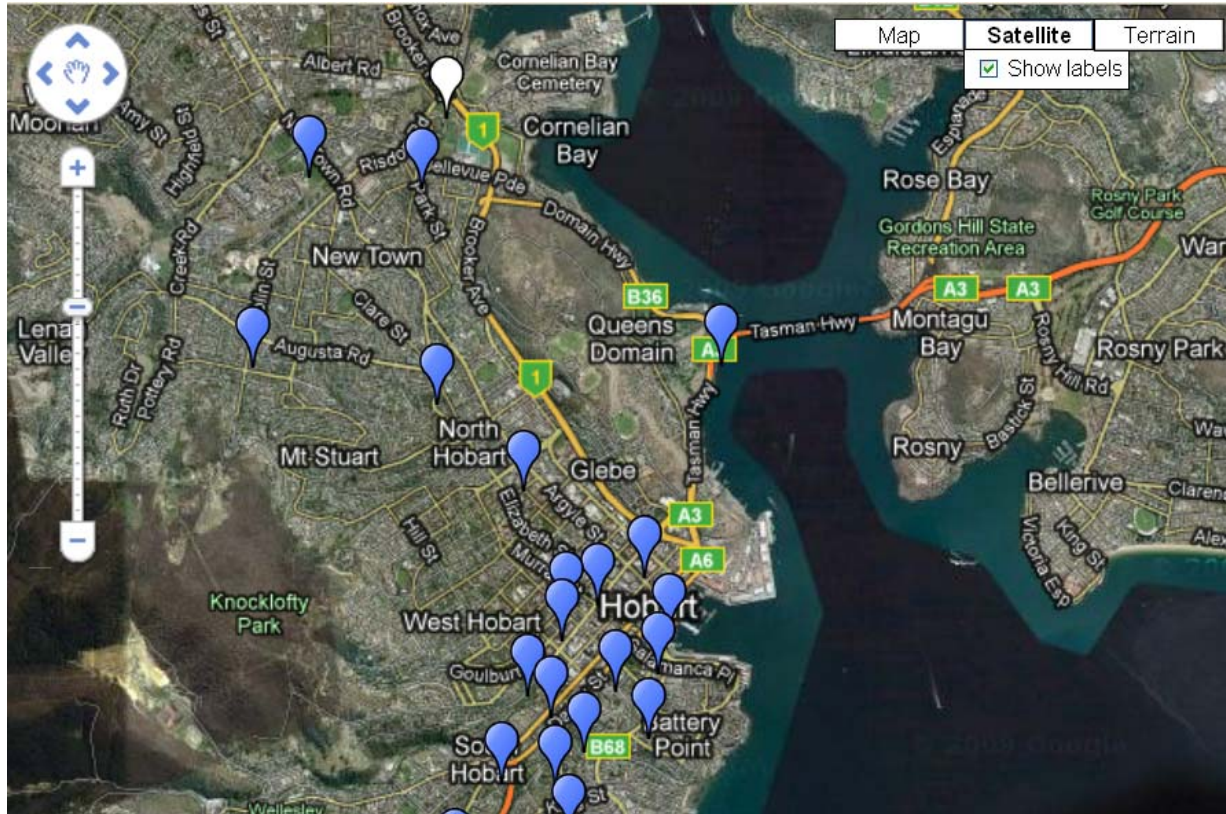
The data in the following table shows data collected in the annual Super Tuesday bike count. The table includes data received by the Bicycle Network as at 17 March 2010. 'Total rider numbers' indicates the total number of riders through each intersection in the 7 – 9am period. Turning movements will be provided in full in the final report.

The graphical images are screen captures that give an indication of the format of some of the data presentation in the final Super Tuesday reports that each council will receive.

Please note that the data provided here is raw data and the verification process is not yet complete and so there maybe a small % of sites for which data is not available.

Council	Location	Map ref	Site	Total Number of Riders
Hobart	Path to other side of Derwent River via bridge, path to CBD and path to upriver (Domain Hwy)	15 F1	23	299
Hobart	Bay Rd, Intercity path to Derwent River, Bay Rd and Intercity path to NW - ignore Bell St	12 A8	22	202
Hobart	Davey St, Argyle St, Davey St and Argyle St	15 E5	30	170
Hobart	Morrison St, Morrison St, path through Parliament Sqr and Murray St	15 E6	32	150
Hobart	Marieville Esp dogleg, Sandy Bay Rd, Earl St dogleg and Sandy Bay Rd	15 E9	42	109
Hobart	Macquarie St, Southern Outlet and Macquarie St	15 C7	38	104
Hobart	Hampden Rd, Sandy Bay Rd, Hampden Rd and Sandy Bay Rd	15 E6	36	100
Hobart	Collins St, Molle St, bike route beside carpark and Molle St	15 C6	35	80
Hobart	Davey St, Sandy Bay Rd, Davey St and Harrington St	15 D6	33	75
Hobart	Liverpool St, Campbell St, Liverpool St and Campbell St	15 E4	27	73
Hobart	Bathurst St, Elizabeth St, Bathurst St and Elizabeth St	15 D5	28	71
Hobart	Fitzroy Plc, Regent St, Fitzroy Plc, Digney St, Fitzroy Cres and Antill St	15 C7	39	63
Hobart	Sandy Bay Rd, Churchill Ave and Sandy Bay Rd	19 C4	46	57
Hobart	Wilson St dogleg, Elizabeth St, Augusta Rd and New Town Rd	15 B2	25	56
Hobart	Bathurst St, Harrington St, Bathurst St and Harrington St	15 C5	31	49
Hobart	Albuera St, Byron St, Fitzroy Plc and Molle St	15 D7	37	46
Hobart	Burnett St, Argyle St, Burnett St and Argyle St	15 C3	26	45
Hobart	Davey St (Huon Rd), Lynton Ave, Huon Rd and Darcy St	15 B8	41	44
Hobart	Alexander St, Grosvenor Cres, Alexander St and Grosvenor St	15 E9	43	38
Hobart	King St, Regent St, King St and Regent St	15 D8	40	37
Hobart	4 way dogleg: Churchill Ave/Regent St, French St, College Rd and French St - treat short linking section as if not there	18 1D	44	35
Hobart	Goulburn St, Molle St, Goulburn St and Molle St	15 C6	34	29
Hobart	Churchill Ave, Nelson Rd and Churchill Ave	18 D1	45	25
Hobart	Giblin St, Augusta Rd, Giblin St and Augusta Rd	14 1E	24	24
Hobart	Tower Rd, New Town Rd and New Town Rd	11 F7	21	18

Site 23 – Rider numbers and movements



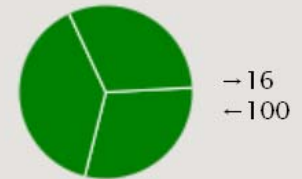
**Traffic Movement Display
2-3-2010**

[Permalink to this view](#)
[Tables and kml files](#)

23

Path to other side of Derwent River via bridge, path to CBD and path to upriver (Domain Hwy) - 15 F1

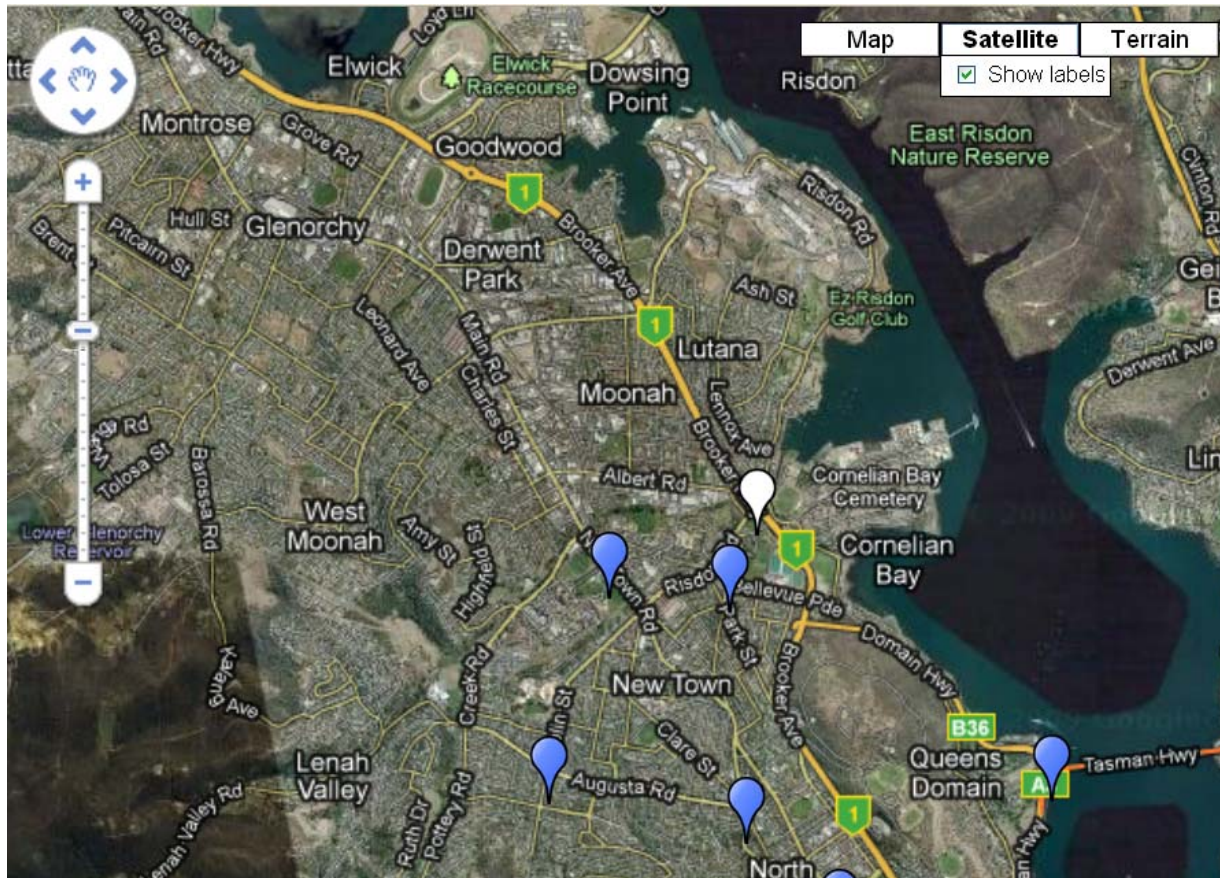
\212 61\



299

am Totals

Site 22 – Rider numbers and movements

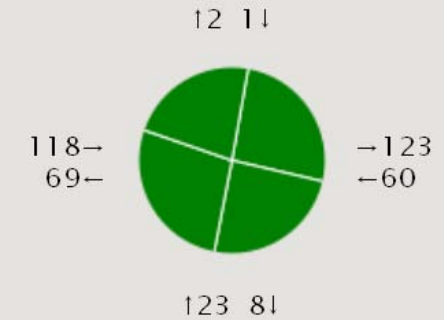


**Traffic Movement Display
2-3-2010**

[Permalink to this view](#)
[Tables and kml files](#)

22

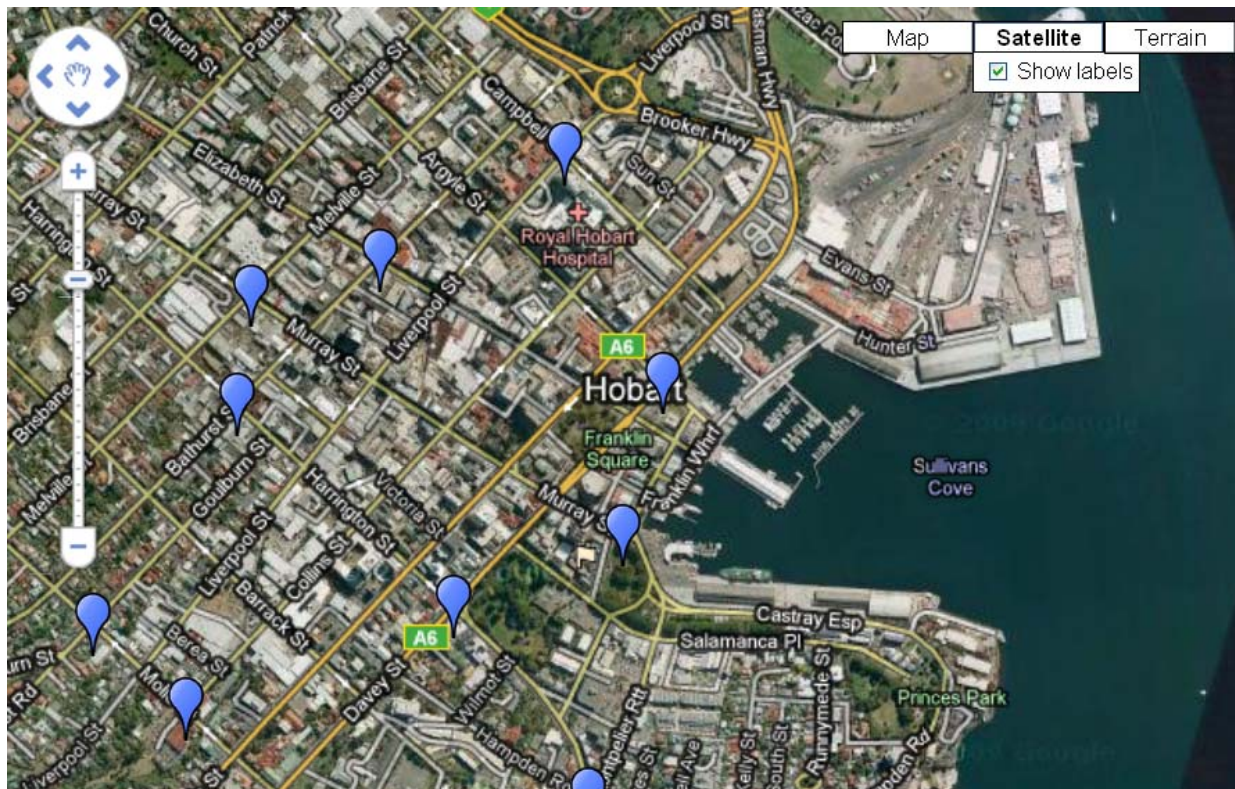
Bay Rd, Intercity path to Derwent River, Bay Rd and Intercity path to NW
- ignore Bell St - 12 A8



202

am Totals

Site 30 – Rider numbers and movements



**Traffic Movement Display
2-3-2010**

[Permalink to this view](#)
[Tables and kml files](#)

30

Davey St, Argyle St, Davey St and Argyle St - 15 E5

↖ 71 38 ↘

↗ 45 2 ↘



↙ 126 25 ↘

↘ 4 29 ↘

170

am Totals