



Annual Super Tuesday bike count, 2010: Tuesday 2 March, 7 – 9 am

Initial data: Darebin City Council

The data in the following table shows data collected in the annual Super Tuesday bike count. The table includes data received by the Bicycle Network as at 17 March 2010. 'Total rider numbers' indicates the total number of riders through each intersection in the 7 – 9am period. Turning movements will be provided in full in the final report.

The graphical images are screen captures that give an indication of the format of some of the data presentation in the final Super Tuesday reports that each council will receive.

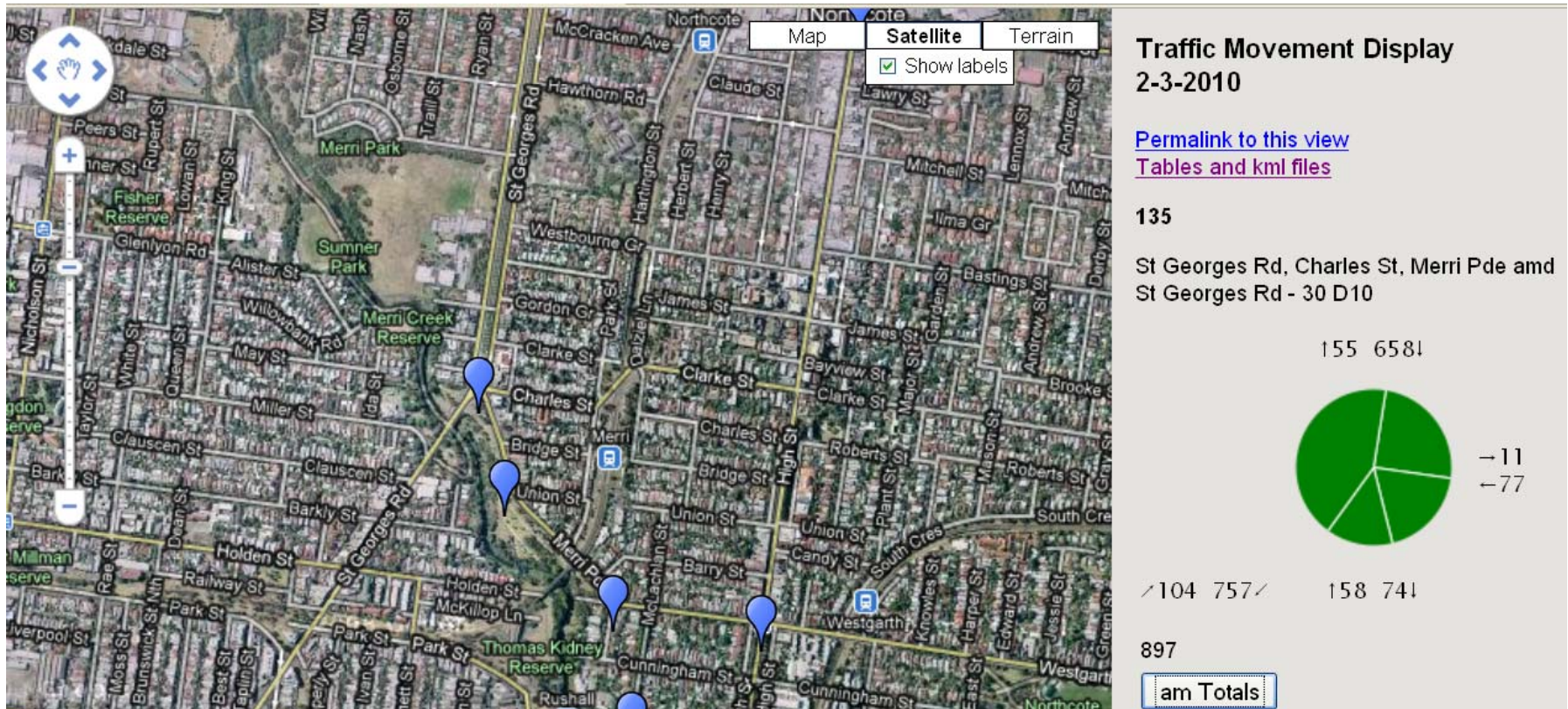
Please note that the data provided here is raw data and the verification process is not yet complete and so there maybe a small % of sites for which data is not available.

Council	Location	Map ref	Site	Total Number of Riders
Darebin	St Georges Rd, Charles St, Merri Pde amd St Georges Rd	30 D10	135	897
Darebin	St Georges Road Trail, Normanby Ave, St Georges Road Trail and Normanby Ave	30 D5	130	488
Darebin	McLachlan St, Walker St and footbridge to Rushall Station	30 D11	141	390
Darebin	Station St, Heidelberg Rd, Station St and Heidelberg Rd	30 K12	142	360
Darebin	Jeffrey St, Heidelberg Rd and Heidelberg Rd	30 H12	143	360
Darebin	High St, Westgarth St, High St and Merri Pde	30 E11	138	277
Darebin	High St, Urquhart St and High St	30 E12	144	241
Darebin	Normanby Ave, Merri Creek Trail downstream, Moreland Rd and Merri Creek Trail upstream	30 B4	129	203
Darebin	Victoria Rd dogleg, Westgarth St, Jaffney St dogleg and Westgarth St	30 H11	140	192
Darebin	Westgarth St, Rucker St and Merri Pde - on and off rd count as same	30 D11	137	184
Darebin	Union St, Merri Crk Trail downstream, path down to footbridge and Merri Crk Trail towards St Georges Rd - count on and off road (Merri Pde) as one and the same	30 D10	136	178
Darebin	Victoria Rd, Separation St, Victoria Rd and Separation St	30 J8	132	150
Darebin	High St, Separation St, High St and Northcote Rd	30 F8	131	120
Darebin	Footbridge, Smith St east, Bennett St, Smith St west and Darebin Creek Trail upstream	31 C8	133	103
Darebin	Kendall St, Merri Creek Trail and footbridge to Harding St	30 B2	123	101
Darebin	High St, Plenty Rd, Dundas St, High St and Miller St	30 F3	124	93
Darebin	High St, Broadway, High St (St Geo. Rd Trail) and rail line pedestrian crossing - on and off rd count as one	18 H5	112	87
Darebin	High St, High St and St Georges Road Trail at GE Robinson Park - count on and off rd as one	18 G8	115	85
Darebin	High St, Gower St, High St and Cramer St	18 G12	121	64
Darebin	Darebin Creek Trail near Theobald St: path up to Dundas St, path upstream and path downstream	31 C4	128	64
Darebin	Dundas St, Victoria Rd (Victoria road, not Victoria street) and Dundas St	30 J4	125	57
Darebin	Entrance(s) to carpark and station footpath - count as same, Cramer St, track between rail line & oval, and Cramer St	18 F12	119	54

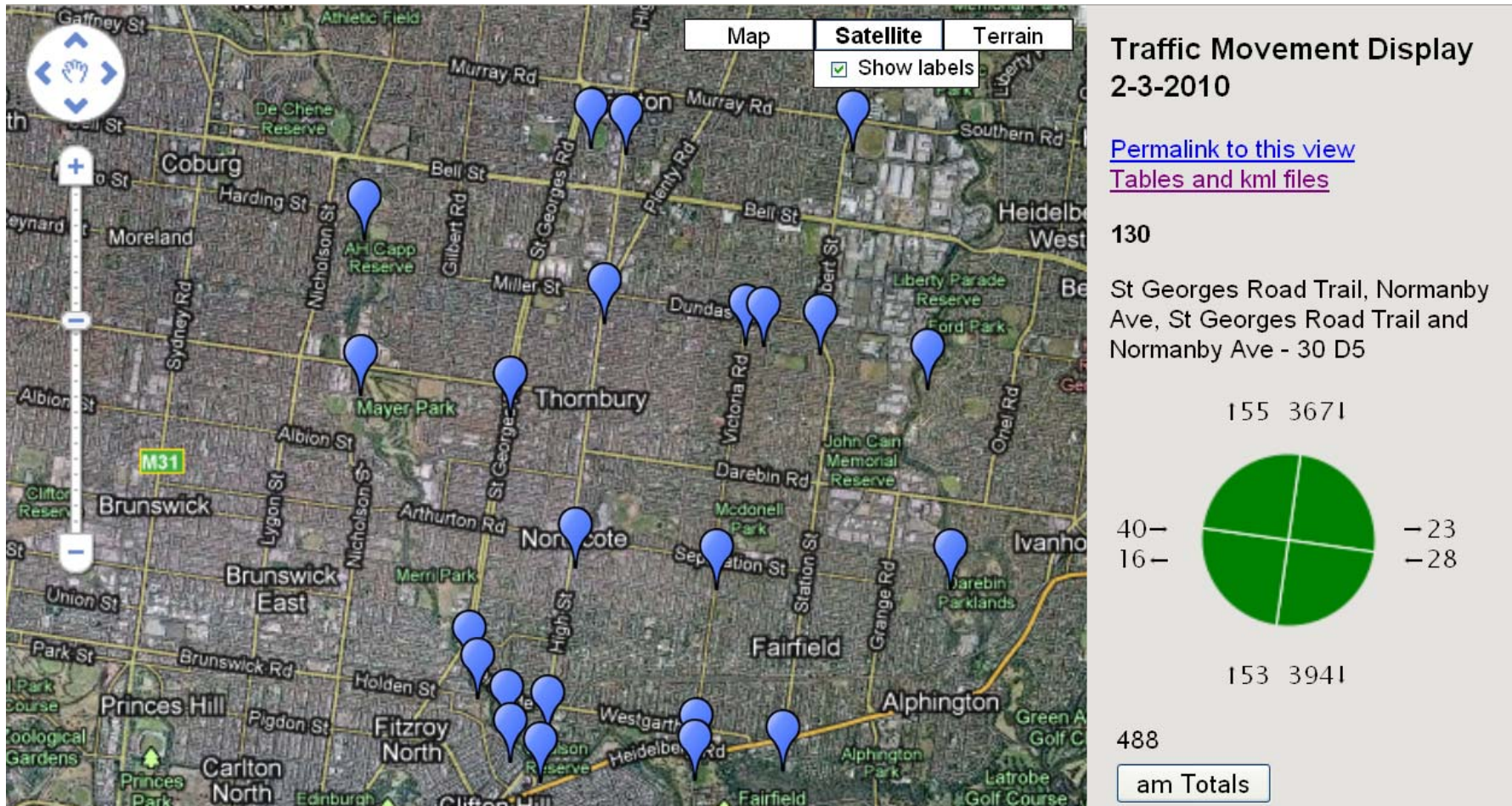


Darebin	Darebin Creek Trail - access via Glingin St: path to uni via footbridge, downstream path and upstream path	19 D8	117	51
Darebin	Victoria St (Victoria street, not Victoria road), Dundas St and Dundas St	30 K3	126	50
Darebin	Albert St, Murray St, Albert St and Murray St	19 A12	120	42
Darebin	Spring St, rail line pedestrian crossing, Spring St and Edwardes St	18 G5	111	41
Darebin	Albert St, Dundas St, Station St and Dundas St	31 A4	127	41
Darebin	Plenty Rd, Albert St, Plenty Rd, Rubicon St and Boldrewood Pde	19 A8	116	36
Darebin	Gilbert Rd, Regent St and Gilbert Rd	18 D9	118	36
Darebin	Ring Rd, path to Forensic Drv, Ring Rd and path to College Drv / Childrens Center entrance	19 J7	114	25

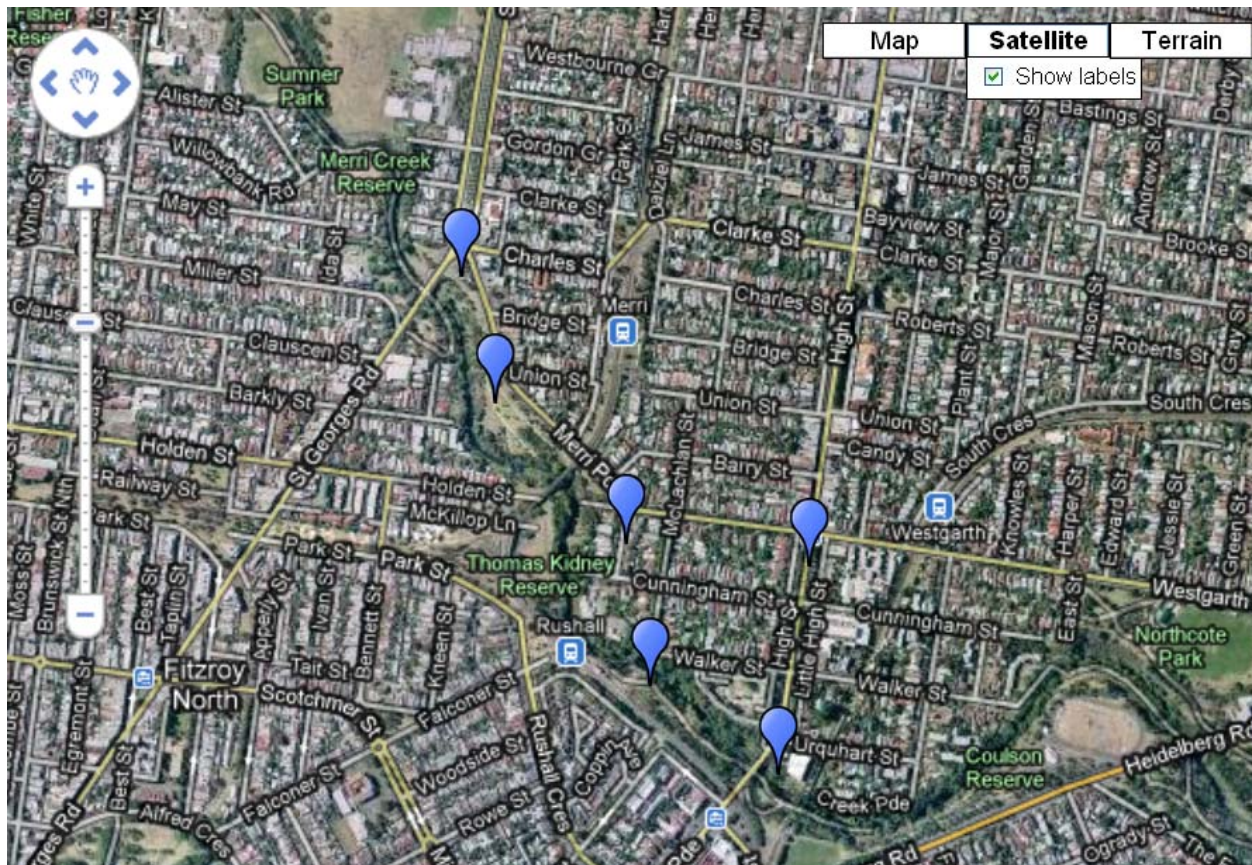
Site 135– Rider numbers and movements



Site 130 – Rider numbers and movements



Site 141 – Rider numbers and movements

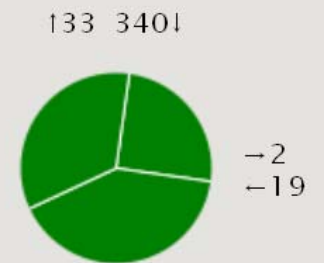


Traffic Movement Display
2-3-2010

[Permalink to this view](#)
[Tables and kml files](#)

141

McLachlan St, Walker St and
footbridge to Rushall Station - 30 D11



31 355

390

am Totals