



Annual Super Tuesday bike count, 2010: Tuesday 2 March, 7 – 9 am

Initial data: City of Melbourne

The data in the following table shows data collected in the annual Super Tuesday bike count. The table includes data received by the Bicycle Network as at 17 March 2010. 'Total rider numbers' indicates the total number of riders through each intersection in the 7 – 9am period. Turning movements will be provided in full in the final report.

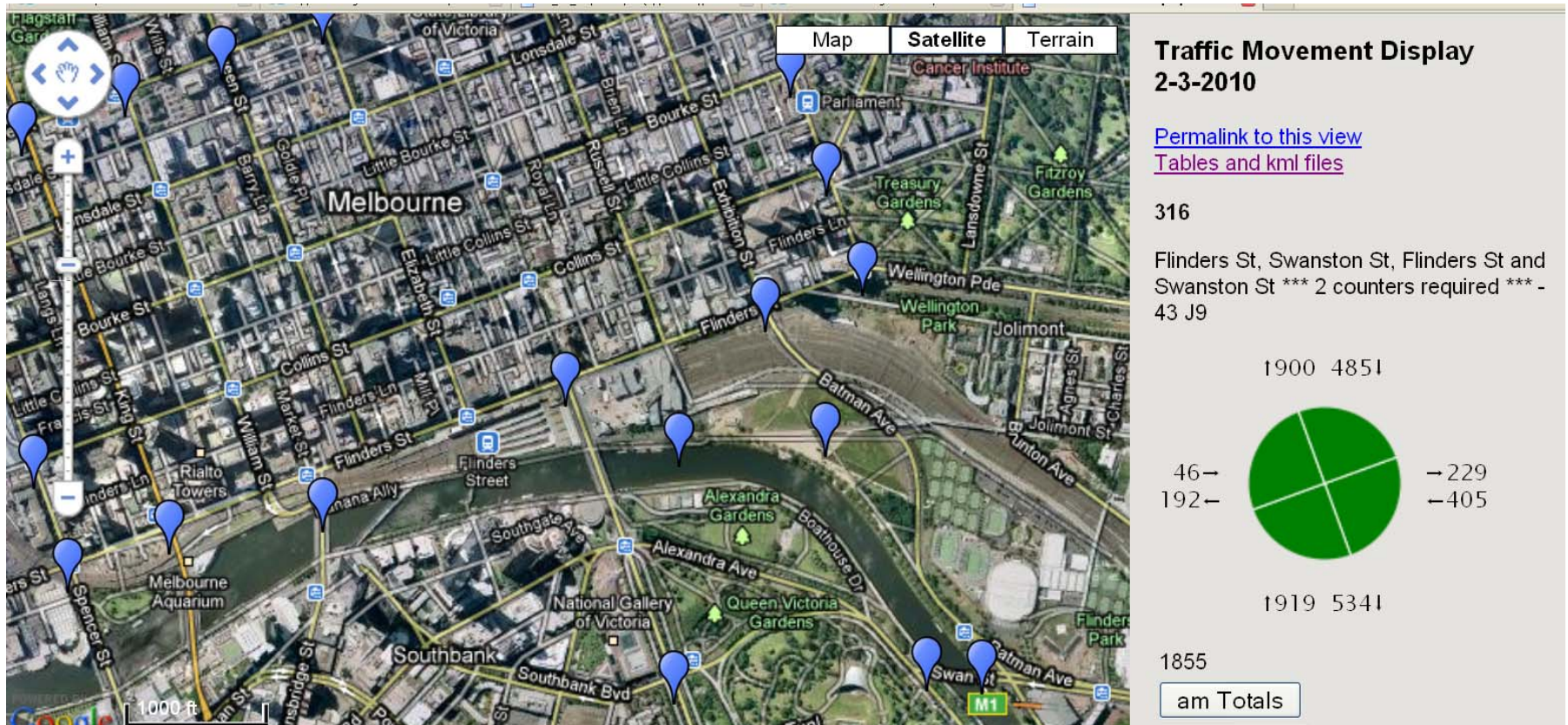
The graphical images are screen captures that give an indication of the format of some of the data presentation in the final Super Tuesday reports that each council will receive.

Please note that the data provided here is raw data and the verification process is not yet complete and so there maybe a small % of sites for which data is not available.

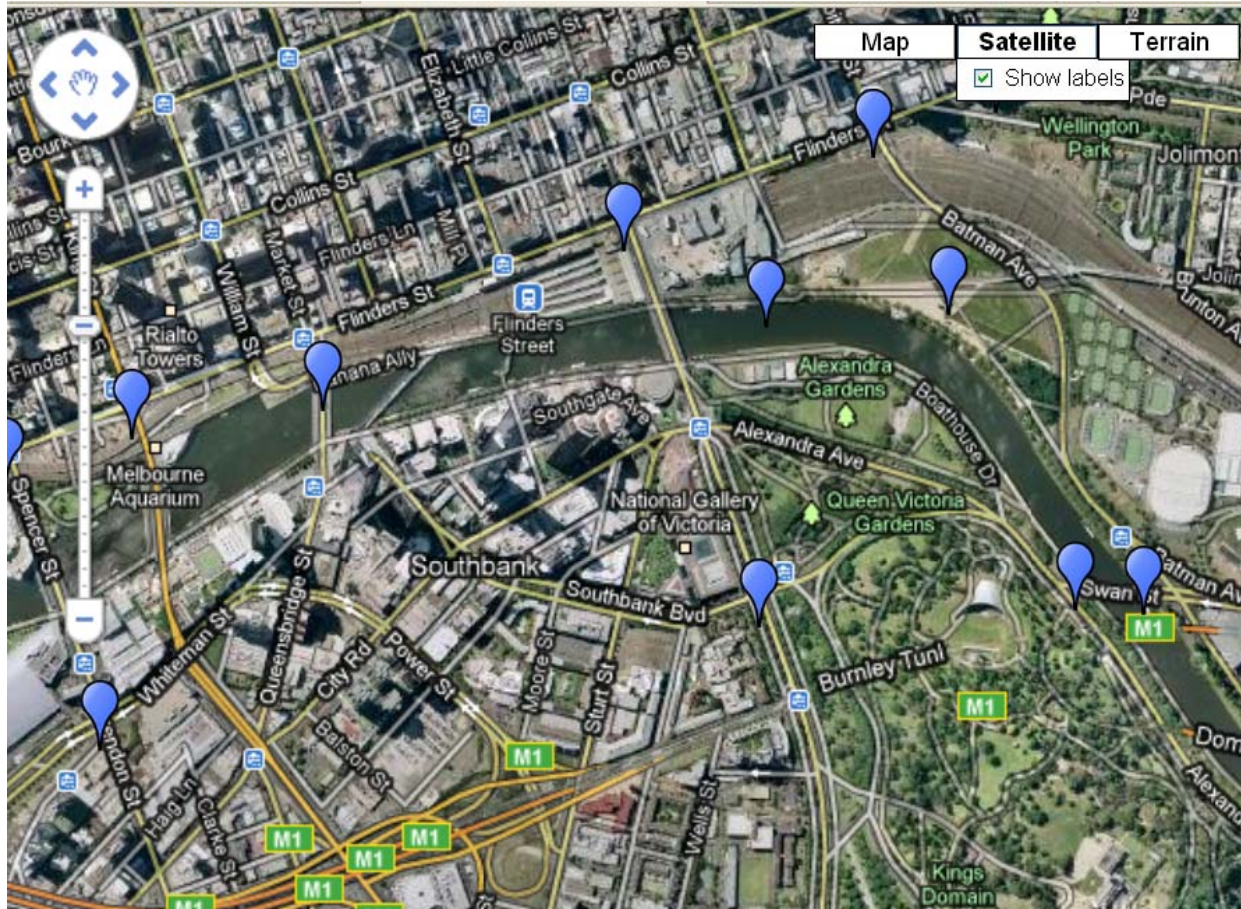
Council	Location	Map ref	Site	Total Number of Riders
Melbourne	Flinders St, Swanston St, Flinders St and Swanston St	43 J9	316	1855
Melbourne	Linlithgow Ave, St Kilda Rd, Southbank Blvd and St Kilda Rd	43 J11	327	1294
Melbourne	La Trobe St, Swanston St, La Trobe St and Swanston St	43 H7	301	1098
Melbourne	Moonee Ponds Crk trail (aka Capital City Trail at this point), Footscray Rd, Pearl River Rd and Footscray Rd - count on & off rd as one and the same	43 B7	302	1083
Melbourne	La Trobe St, Harbour Esp south - rd and path and Harbour Esp north - rd and path	2E G4	313	1059
Melbourne	Royal Parade just south of Leonard St	43 G1	279	1017
Melbourne	Royal Parade, Grattan St, Royal Parade and Grattan St	43 F4	292	1011
Melbourne	Flinders St, Batman Ave, Flinders St and Exhibition St	43 K9	315	1000
Melbourne	Gisborne St, Albert St, Gisborne St and Albert St	43 K7	300	880
Melbourne	Yarra Trail south bank at Swan St bridge	44 A10	325	852
Melbourne	Yarra Trail north bank at Swan St bridge	44 A11	326	845
Melbourne	Exhibition St, La Trobe St, Exhibition St and La Trobe St	43 J6	296	777
Melbourne	Whiteman St, Clarendon St, Normanby Rd and Clarendon St - count on and off road as one and the same	43 F11	330	762
Melbourne	Swanston St, Queensberry St, Swanston St and Queensberry St	43 H5	294	757
Melbourne	Collins St, Harbour Esp - rd and path, Collins St and Harbour Esp - rd and path	2E H7	322	671
Melbourne	MacArthur St, Spring St, Collins St and Spring St	43 K8	311	654
Melbourne	Path up and over to Manningham St footbridge, Flemington Rd, trail downstream, Mt Alexander Rd and Trail upstream - watch carefully for cyclists looping under Mt Alex' Rd	2A D1	571	640
Melbourne	La Trobe St, Elizabeth St, La Trobe St and Elizabeth St	43 G7	303	621
Melbourne	Moonee Ponds Creek trail, Macaulay Rd, Moonee Ponds Creek trail and Macaulay Rd	42 K3	288	607
Melbourne	La Trobe St, William St, La Trobe St and William St	43 F7	307	603
Melbourne	Path to McCrae St, Charles Grime bridge off ramp, path to ANZ building & Webb bridge and Harbour Esp - count on and off road as one and the same	43 E11	324	559
Melbourne	Banana Alley, Queens St bridge - nth side, William St and Queens St	43 G10	320	543
Melbourne	Seafarers footbridge: river side board walk upstream, beside Polly Woodside to Jeff's shed, down stream next to sheds (Dukes Walk) and across bridge	43 E11	329	471

Melbourne	Nicholson St, Albert St, Nicholson St and Lonsdale St	43 K7	298	469
Melbourne	La Trobe St, Russell St, La Trobe St and Russell St	43 H7	297	437
Melbourne	Gatehouse St, Flemington Rd, Harker St and Flemington Rd	43 F3	291	435
Melbourne	La Trobe St, Spencer St, La Trobe St and Spencer St	43 E8	310	417
Melbourne	La Trobe St, Queen St, La Trobe St and Queen St	43 G7	305	399
Melbourne	Fed Square near Birrarung Marr: path to William Barak footbridge, low path to under Princes Bridge and high path to Swanston St	43 J9	318	397
Melbourne	Collins St, Spencer St, Collins St and Spencer St	43 F9	319	387
Melbourne	La Trobe St, King St, La Trobe St and King St	43 F8	309	343
Melbourne	Arden St, Dryburgh St, Arden St and Macaulay Rd	43 C4	293	330
Melbourne	Wellington Pde, Flinders St and Spring St	43 K8	314	326
Melbourne	South side of Webb Bridge (Koori Eel trap): upstream, downstream and across footbridge	43 D11	328	313
Melbourne	Spring St, Bourke St and Spring St	43 K7	306	284
Melbourne	Flinders St, Spencer St, Flinders St and Spencer St	43 F10	323	266
Melbourne	Macaulay Rd east, Eastwood St, Macaulay Rd west, Eastwood St/Rankins Rd	42 K3	287	233
Melbourne	West end of William Barak footbridge, path to Batman Ave and path to Swanston St	43 K9	317	214
Melbourne	Flinders St, King St, Flinders St and King St	43 F10	321	192
Melbourne	Boundary Rd, Canning St, Macaulay Rd, Boundary Rd and Macaulay Rd	43 B3	289	164
Melbourne	McCracken St, Macaulay Rd, Kensington Rd and Epsom	42 K3	286	95
Melbourne	Melrose St, Melrose St and Mark St	43 C2	285	20

Site 316 – Rider numbers and movements



Site 327 – Rider numbers and movements



**Traffic Movement Display
2-3-2010**

[Permalink to this view](#)
[Tables and kml files](#)

327

Linlithgow Ave, St Kilda Rd, Southbank Blvd and St Kilda Rd *** 2 counters required *** - 43 J11

1728 4281

82-
141-



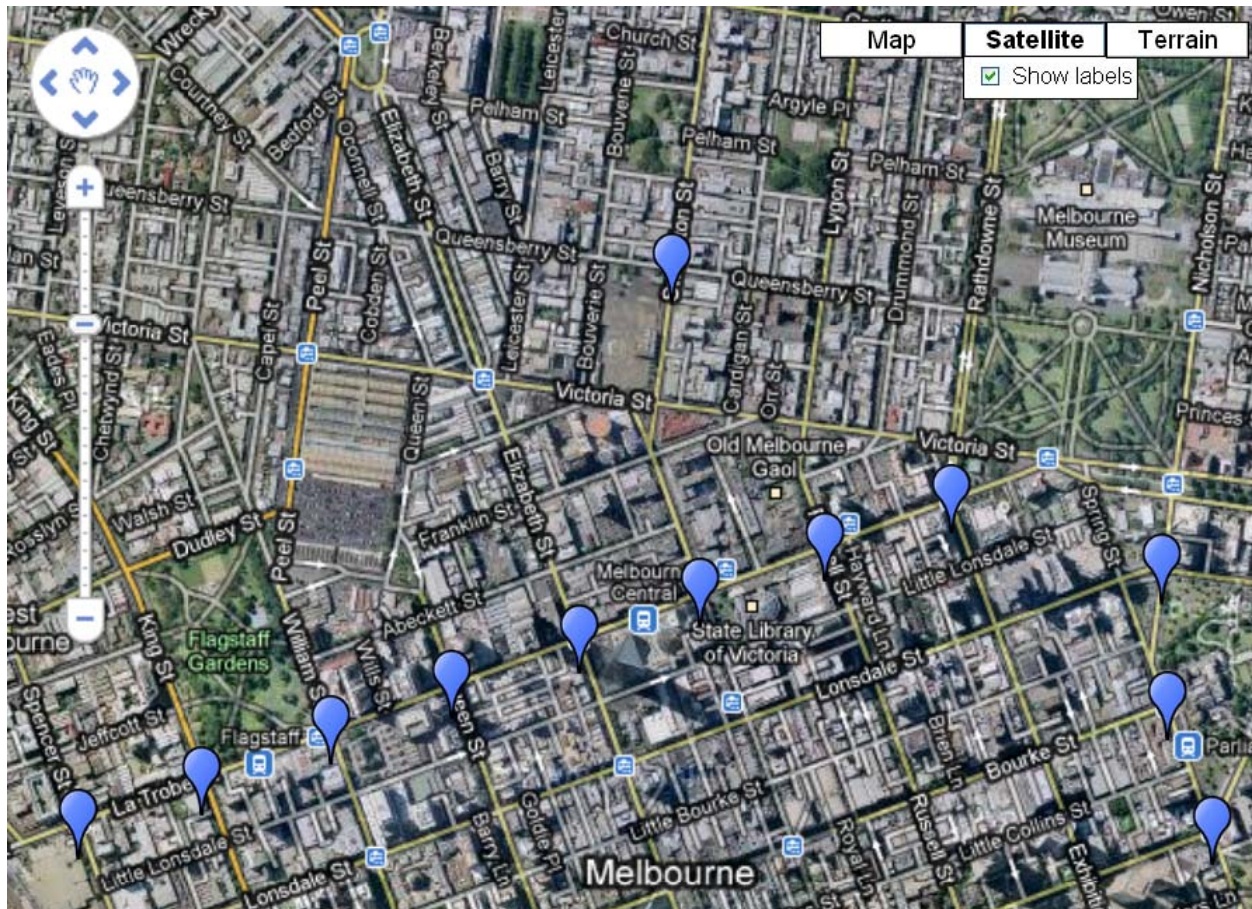
-31
-114

1670 3941

1294

am Totals

Site 301 – Rider numbers and movements



Traffic Movement Display 2-3-2010

[Permalink to this view](#)
[Tables and kml files](#)

301

La Trobe St, Swanston St, La Trobe St
and Swanston St *** 2 counters
required *** - 43 H7

1255 4191

112-
249-



-107
-289

1278 4871

1098

am Totals