



## **Annual Super Tuesday bike count, 2010: Tuesday 2 March, 7 – 9 am**

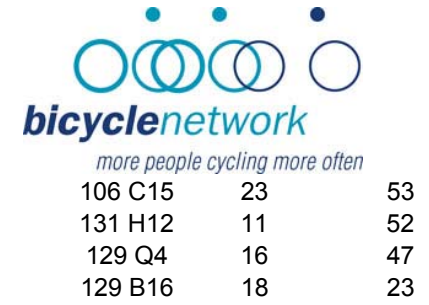
### **Initial data: Adelaide City Council**

*The data in the following table shows data collected in the annual Super Tuesday bike count. The table includes data received by the Bicycle Network as at 17 March 2010. 'Total rider numbers' indicates the total number of riders through each intersection in the 7 – 9am period. Turning movements will be provided in full in the final report.*

*The graphical images are screen captures that give an indication of the format of some of the data presentation in the final Super Tuesday reports that each council will receive.*

*Please note that the data provided here is raw data and the verification process is not yet complete and so there maybe a small % of sites for which data is not available.*

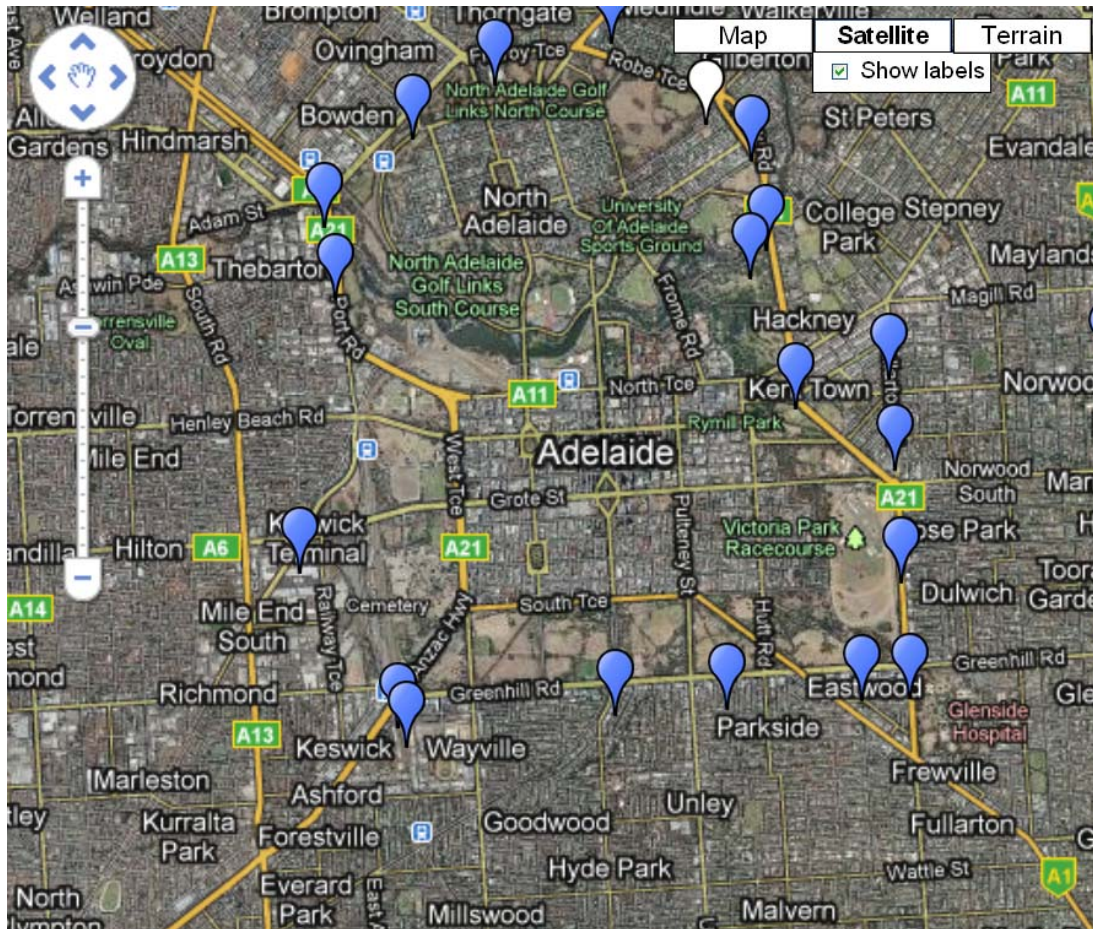
<b>Council</b>	<b>Location</b>	<b>Map ref</b>	<b>Site</b>	<b>Total Number of Riders</b>
Adelaide	King William Rd, Greenhill Rd, King William Rd and Greenhill Rd - count on and off road as one - refer to paths next to parkland, north side	130 G2	14	415
Adelaide	Park Tce, path into park, Port Rd, Adam St and Port Rd	117 M3	21	317
Adelaide	Anzac Hwy, GreenHill Rd, Anzac Hwy and Richmond Rd - count on and off road as one	129 Q3	17	282
Adelaide	Bridge recently built: upstream nth side, upstream sth side, path up to Plane Tree Drv, downstream sth side and downstream north side.	2 J12	3	249
Adelaide	Grant Ave, Fullarton Rd (towards Swaine Ave), path through racecourse and Fullarton Rd (towards Alexandra Ave)	119 Q14	9	216
Adelaide	James Congden Rd, Sir Donald Bradman Drv, James Congden Rd and Sir Donald Bradman Drv	117 M14	19	160
Adelaide	Greenhill Rd, Fullarton Rd, Greenhill Rd and Fullarton Rd - count on and off road paths as one (on hospital grounds)	131 A1	10	151
Adelaide	Greenhill Rd, Porter St, Greenhill Rd and path to CBD	130 K3	13	143
Adelaide	Richmond St, Hackney Rd and Hackney Rd over bridge - count on and off road as the same	2 L10	4	122
Adelaide	King William St (not the CBD street), Dequetteville Tce and Dequetteville Tce towards Torrens River	4 M3	5	111
Adelaide	Beulah Rd, Fullarton Rd, dogleg to Little Grenfell Rd and Fullarton Rd	118 Q8	7	109
Adelaide	Park Tce, War memorial Drv - count on and off road as the same, Park Tce (inc Coombe St - the parallel service rd - as if it were Park Tce) and Hawker St	1 E2	22	108
Adelaide	Beulah Rd, Portrush Rd, Beulah Rd and Portrush Rd - be careful to orientate numbering correctly	119 F7	6	106
Adelaide	Park Rd, Melbourne Rd and Park Rd	2 L4	2	105
Adelaide	William St, Fullarton Rd, Andgas St and Fullarton Rd	119 Q10	8	88
Adelaide	Path into park, Port Rd, Phillips St and Port Rd	117 N6	20	86
Adelaide	Main South Rd, Marion Rd, Main South Rd, Veloway and Marion Rd	153 G8	15	79
Adelaide	Greenhill Rd, Birkin St, Greenhill Rd and Beaumont Rd	130 P1	12	77
Adelaide	Main North Rd, Thorngate St, Main North Rd and Thorngate St	106 E15	0	62



Adelaide	Fitzroy Tce, path into park, Fitzroy Tce and dogleg to Braund Rd
Adelaide	Gill Tce, Crafters Veloway beside fwy and South Eastern Freeway to CBD
Adelaide	Rose Tce, Keswick Bikeway and Cook Tce
Adelaide	Wattle Tce, Park Tce and path by tramway beside racecourse

106 C15	23	53
131 H12	11	52
129 Q4	16	47
129 B16	18	23

Site 14 – Rider numbers and movements

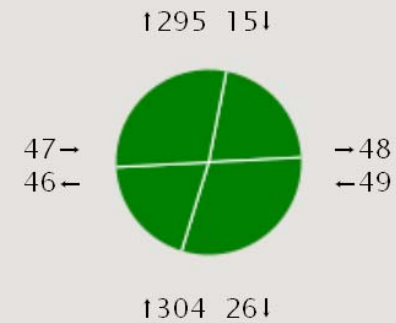


**Traffic Movement Display  
2-3-2010**

[Permalink to this view](#)  
[Tables and kml files](#)

14

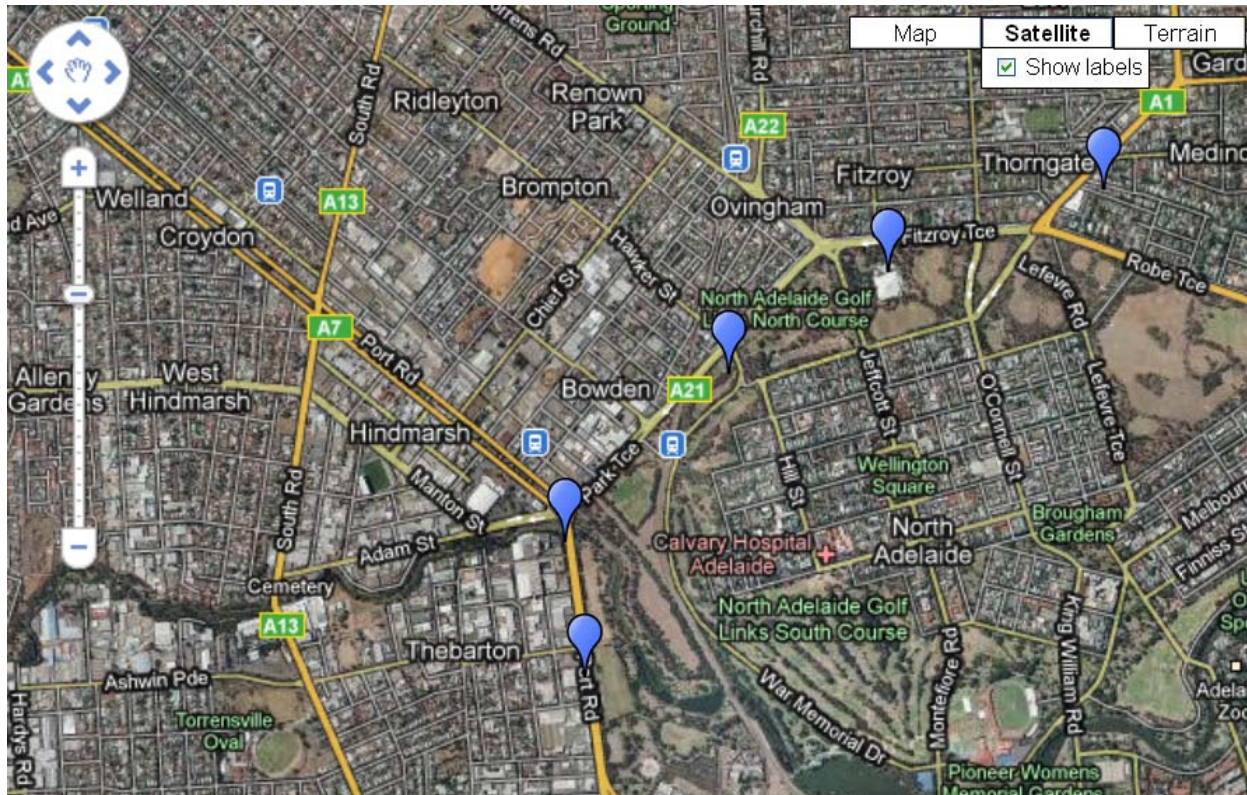
King William Rd, Greenhill Rd,  
King William Rd and Greenhill Rd  
- count on and off road as one -  
refer to paths next to parkland,  
north side - 130 G2



415

am Totals

### Site 21 – Rider numbers and movements



#### Traffic Movement Display 2-3-2010

[Permalink to this view](#)  
[Tables and kml files](#)

21

Park Tce, path into park, Port Rd, Adam St  
and Port Rd - 117 M3

37 82

23 38

111  
61



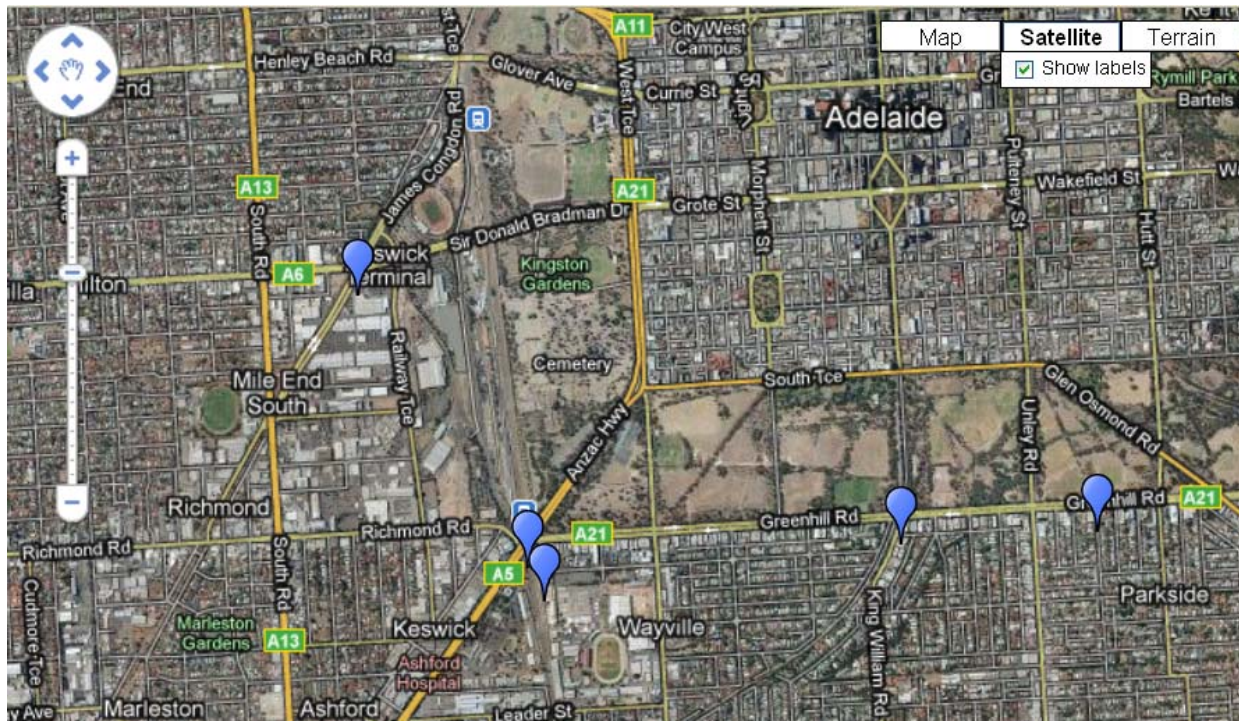
136 391

50 157

317

am Totals

## Site 17 – Rider numbers and movements



### Traffic Movement Display 2-3-2010

[Permalink to this view](#)  
[Tables and kml files](#)

17

Anzac Hwy, GreenHill Rd, Anzac Hwy and Richmond Rd - count on and off road as one - 129 Q3

↗192 12↘

31 →      →42  
31 ←      ←35



↗204 17↘

282